

## Middle Rio Grande Wood Supply Analysis



## Wood Supply Atlas

February 27, 2015

Prepared by

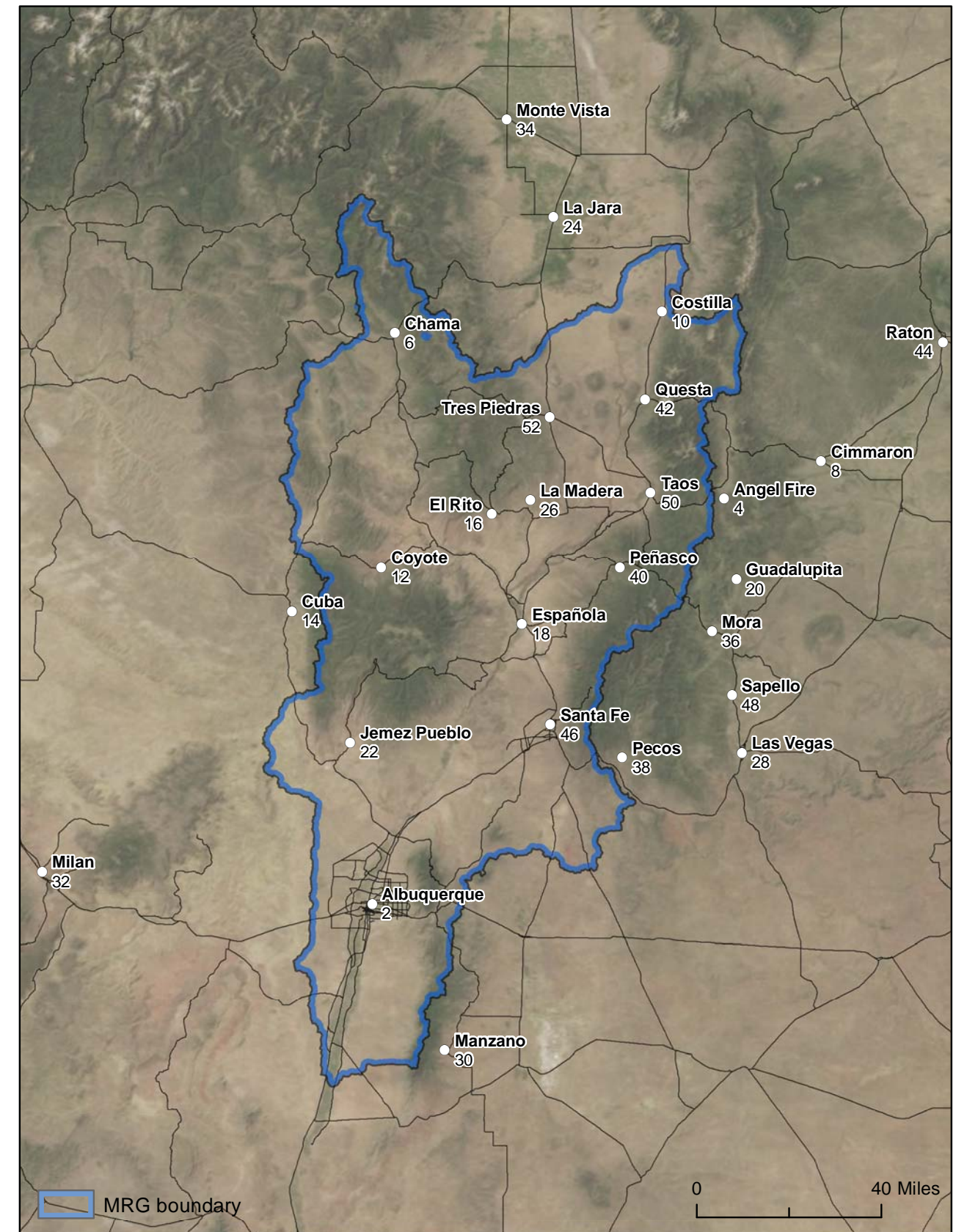
Steven Bassett  
The Nature Conservancy in New Mexico  
212 East Marcy Street, Suite 200  
Santa Fe, NM 87501

for

Ciudad Soil and Water Conservation District  
6200 Jefferson NE, Room 125  
Albuquerque, NM 87109

# Index

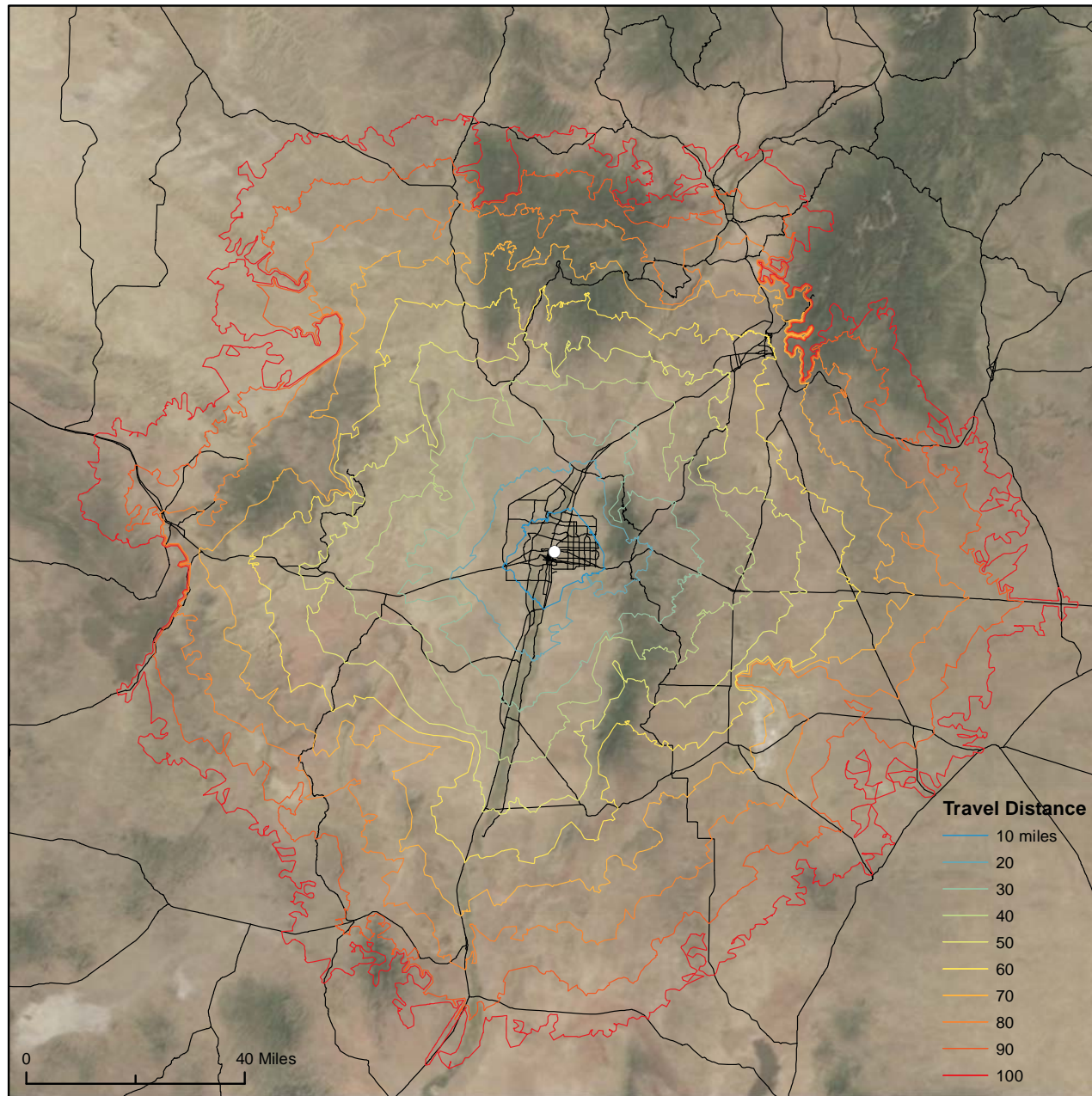
○ City Name  
page #



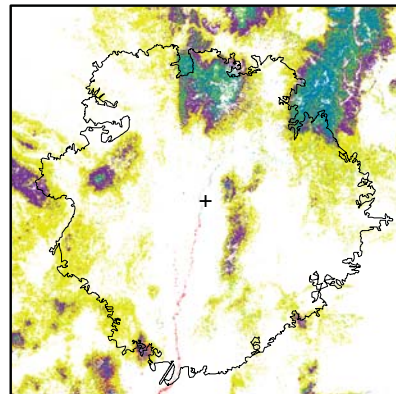


# Albuquerque

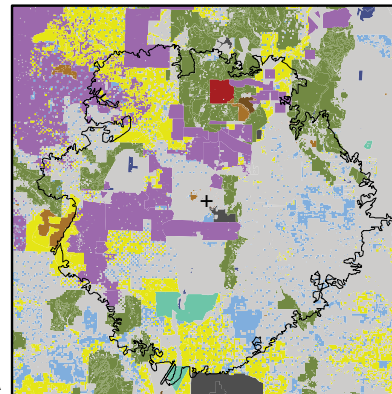
Population 2010: 545,852  
Incorporated: 1885



- Forest Group**
- Aspen/Birch
  - Douglas Fir
  - Cottonwood
  - Lodgepole Pine
  - Fir/Sruce
  - Nonstocked
  - Other Hardwood
  - Pinyon/Juniper
  - Ponderosa Pine
  - Woodland Hrdwd
  - Western Sftwd

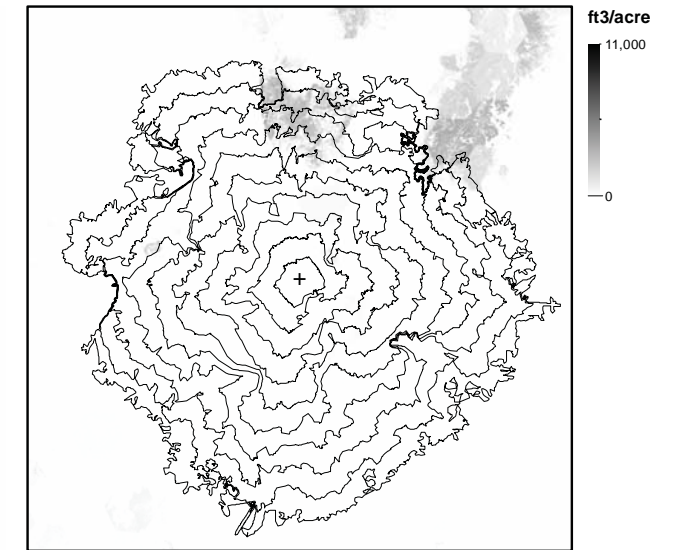
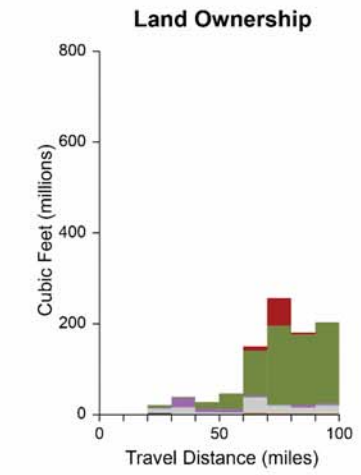
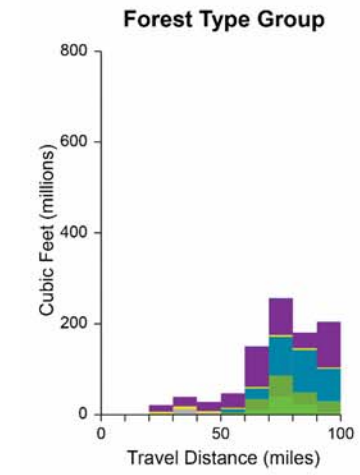


- Land Owner**
- BLM
  - DOD
  - FWS
  - LOCALGOV
  - NPS
  - OTHERFED
  - PRIVATE
  - STATEOTHER
  - STATETRUST
  - TRIBAL
  - USFS
  - VALLESCALDERA

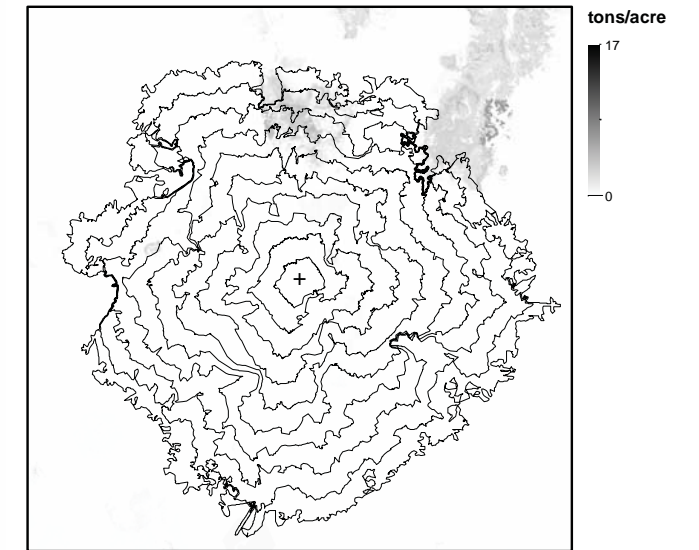
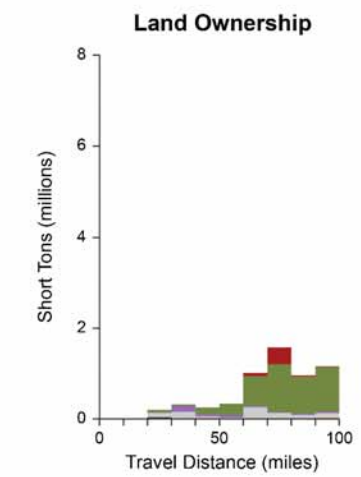
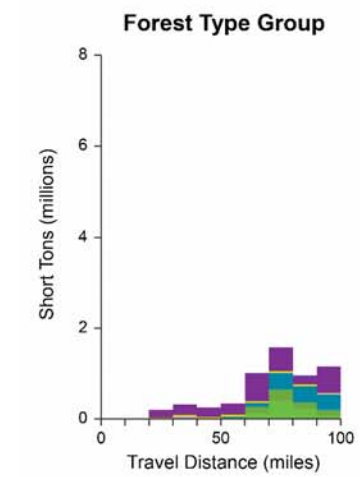


Albuquerque - 2

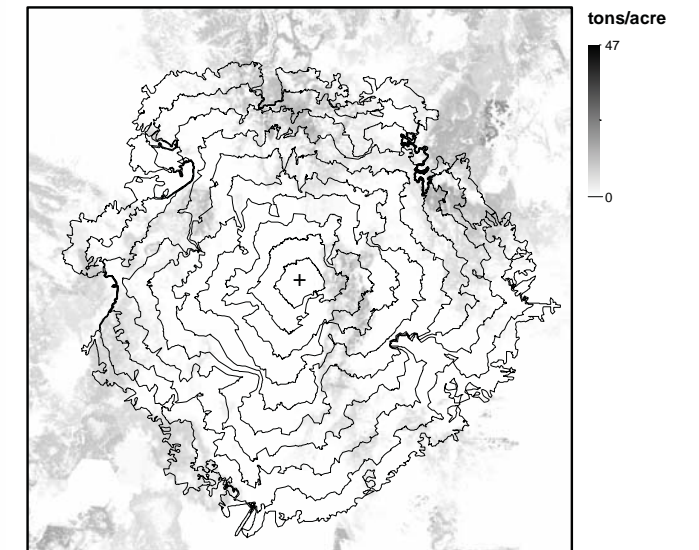
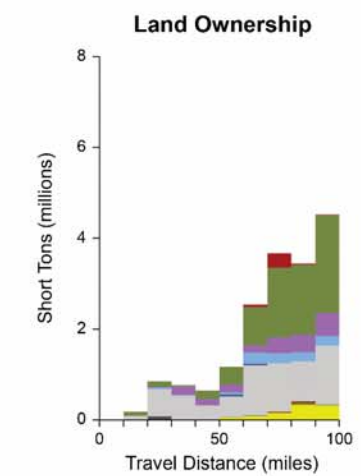
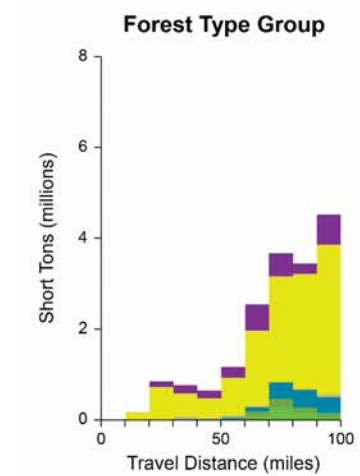
## Sawlogs



## Small Diameter Timber



## Other Biomass

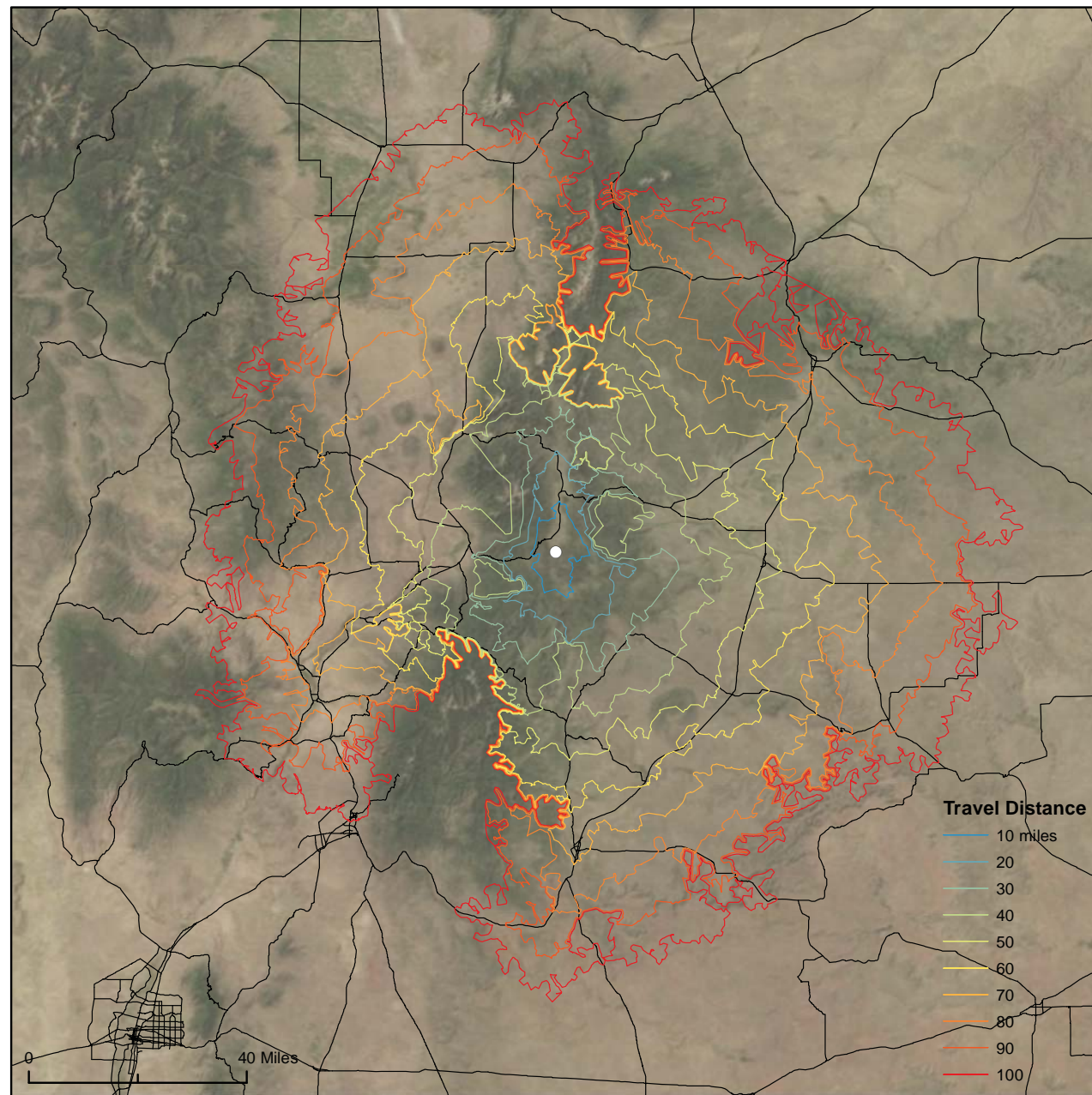


Albuquerque - 3

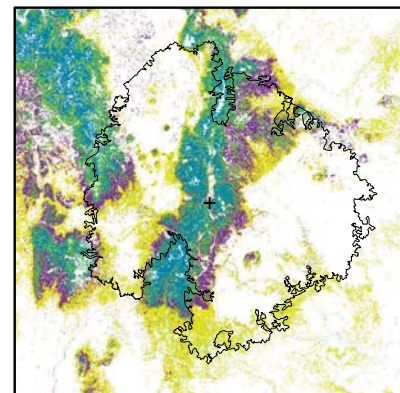


# Angel Fire

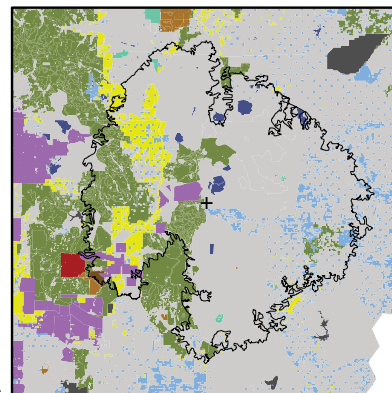
Population 2010: 1,216  
Incorporated: 1986



- Forest Group**
- Aspen/Birch
  - Douglas Fir
  - Cottonwood
  - Lodgepole Pine
  - Fir/Sruce
  - Nonstocked
  - Other Hardwood
  - Pinyon/Juniper
  - Ponderosa Pine
  - Woodland Hrdwd
  - Western Sftwd

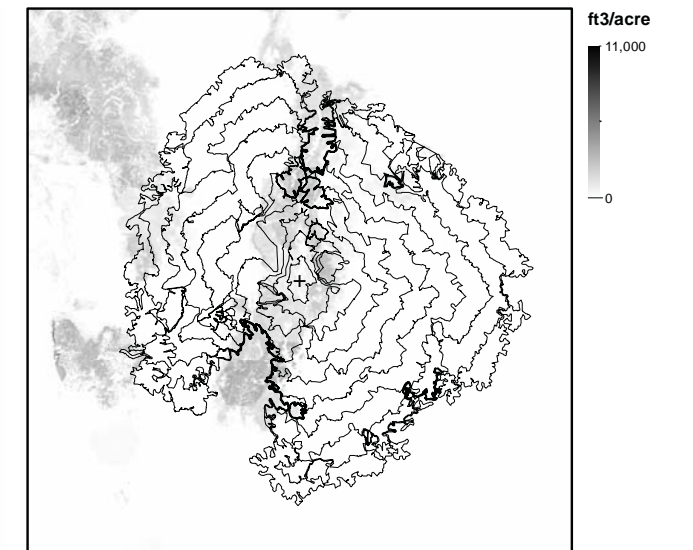
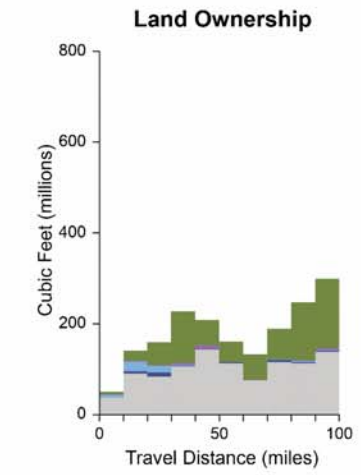
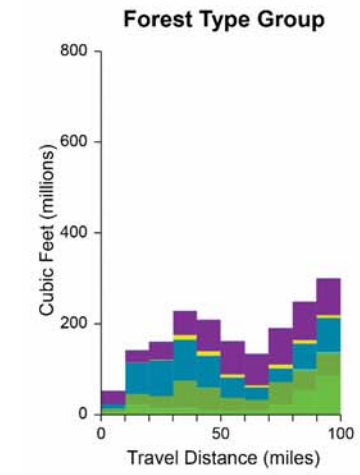


- Land Owner**
- BLM
  - DOD
  - FWS
  - LOCALGOV
  - NPS
  - OTHERFED
  - PRIVATE
  - STATEOTHER
  - STATETRUST
  - TRIBAL
  - USFS
  - VALLESCALDERA

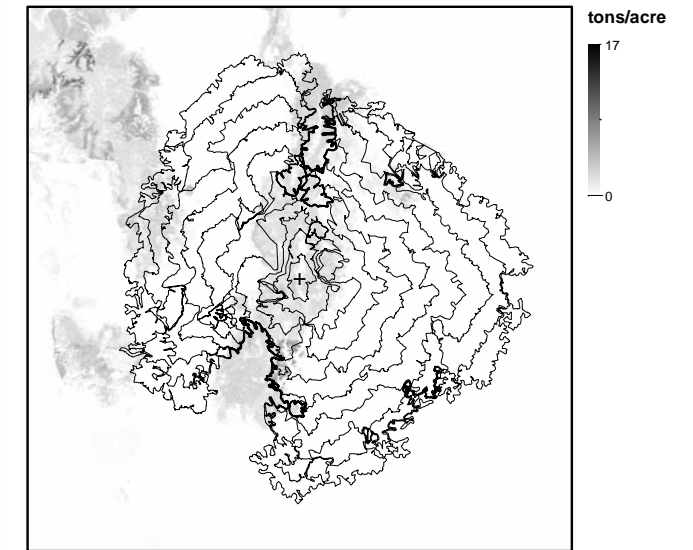
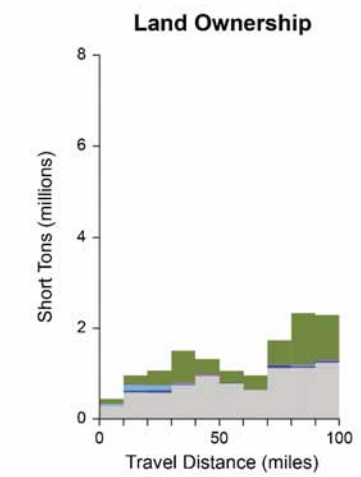
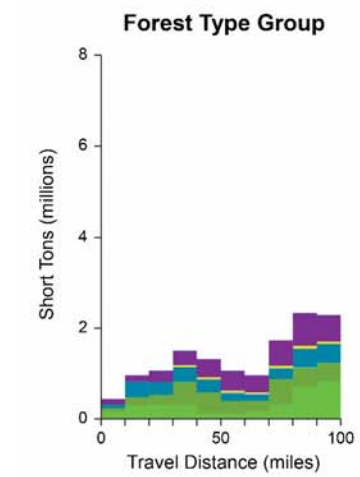


Angel Fire - 4

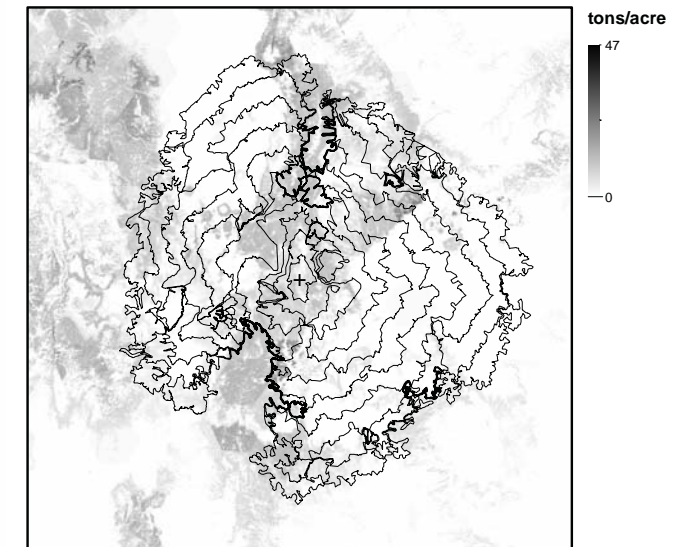
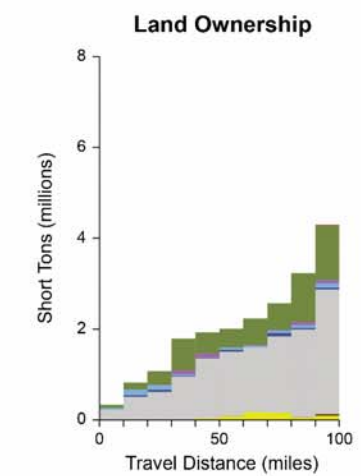
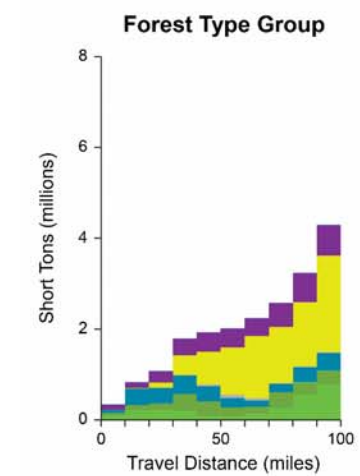
## Sawlogs



## Small Diameter Timber



## Other Biomass

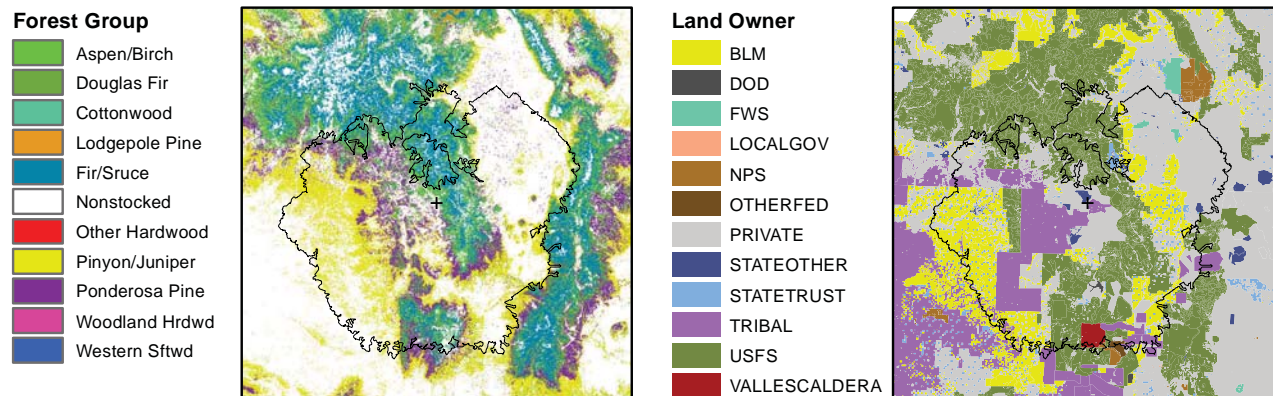
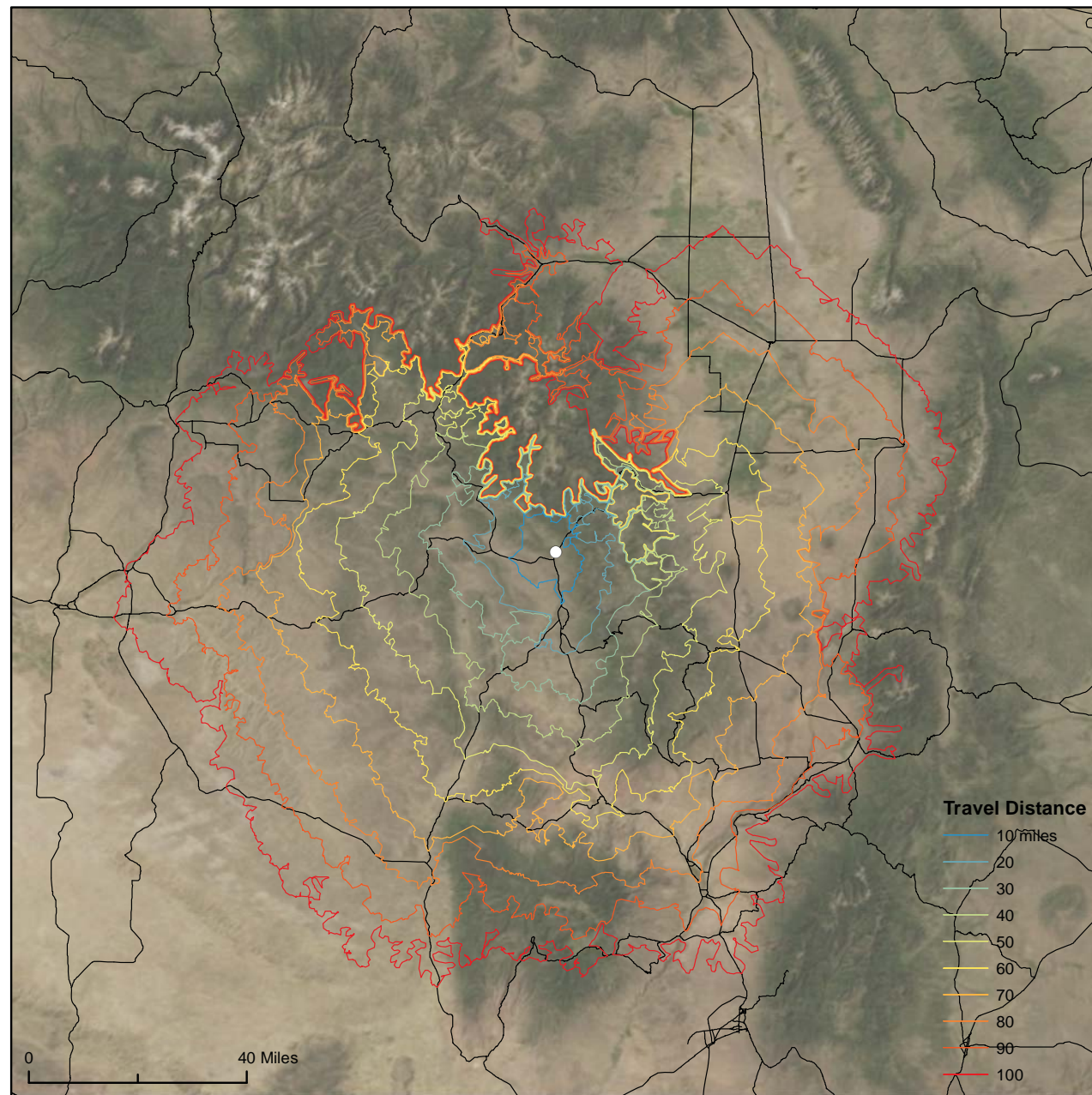


Angel Fire - 5



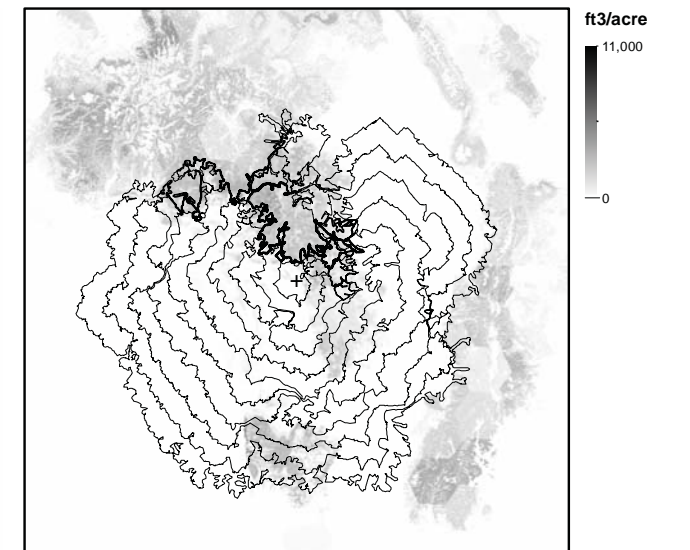
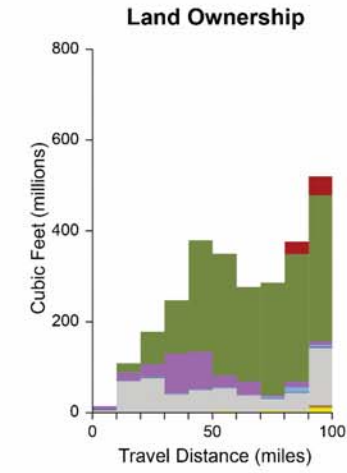
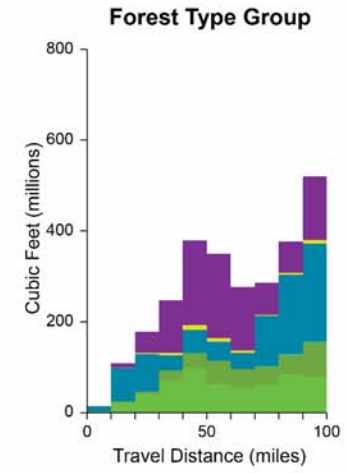
# Chama

Population 2010: 1,022  
Incorporated: 1961

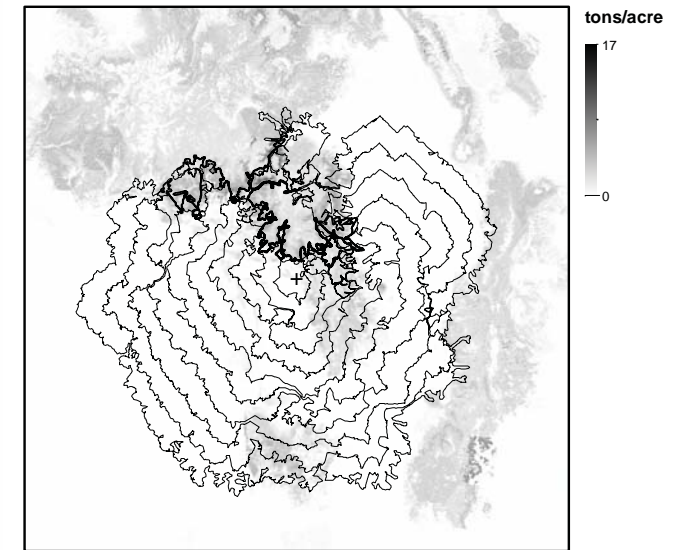
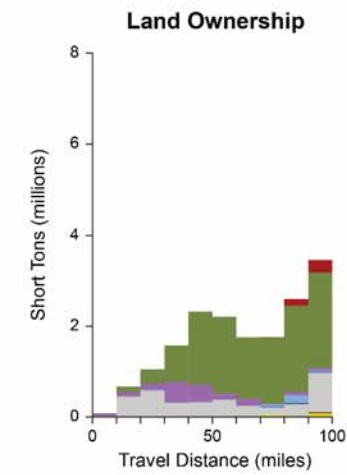
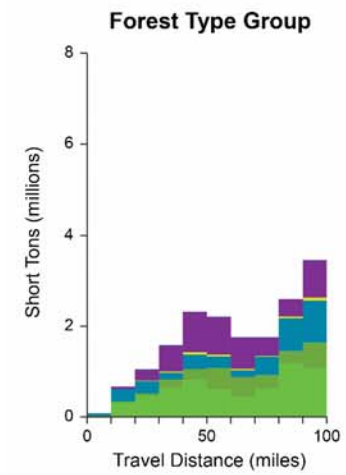


Chama - 6

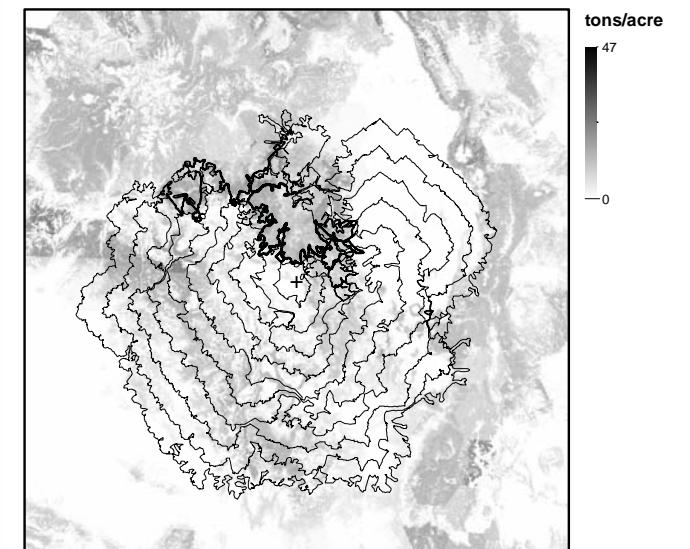
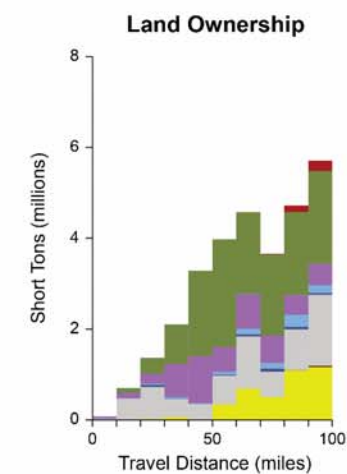
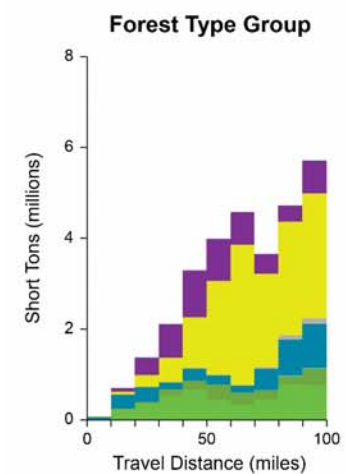
## Sawlogs



## Small Diameter Timber



## Other Biomass

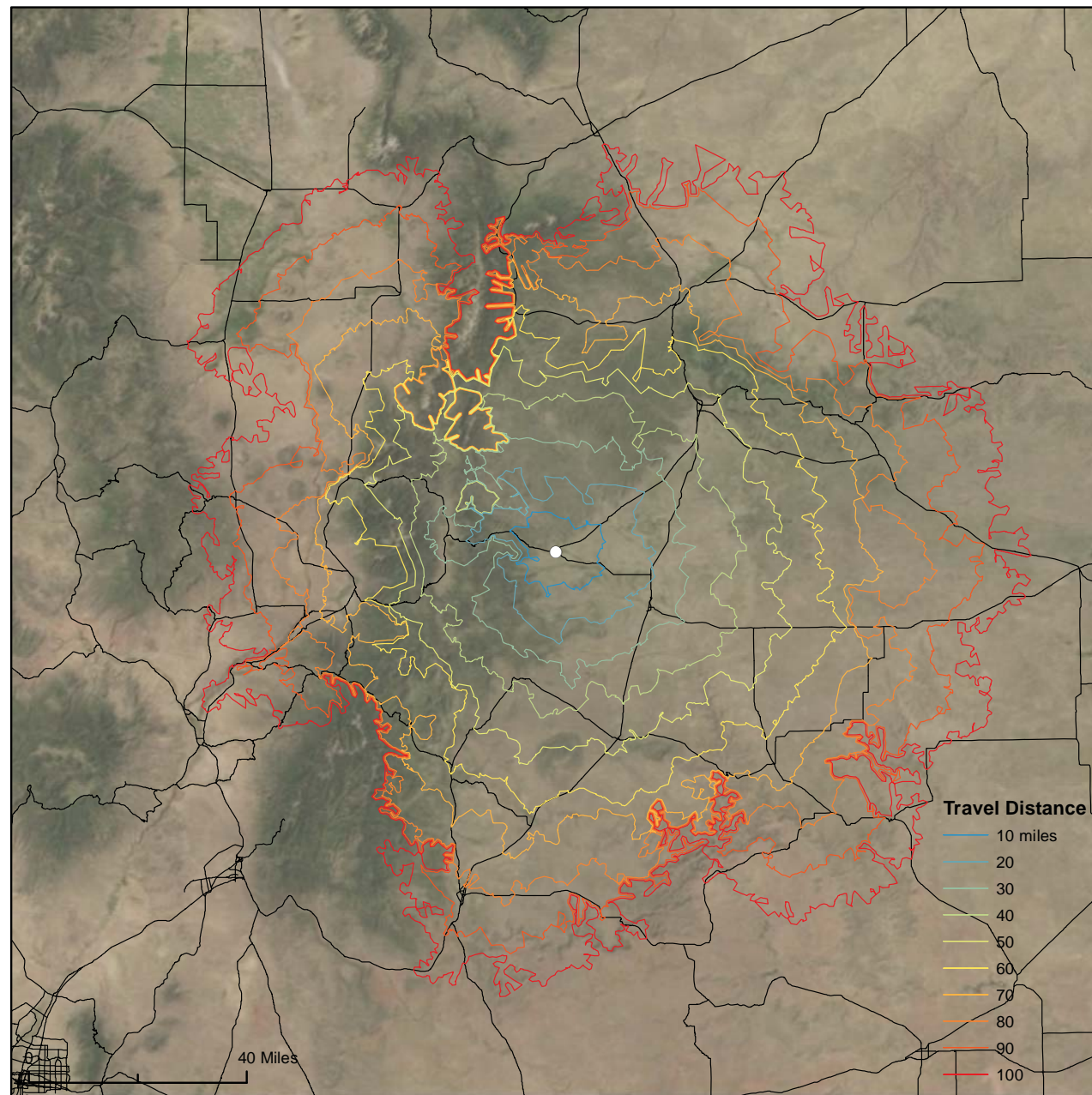


Chama - 7

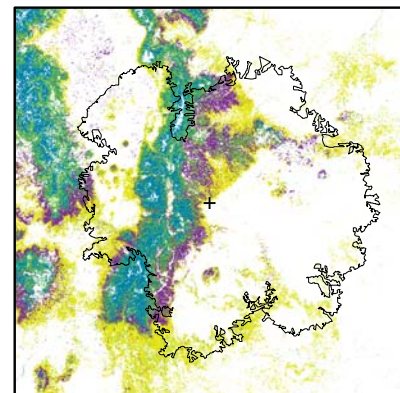


# Cimmaron

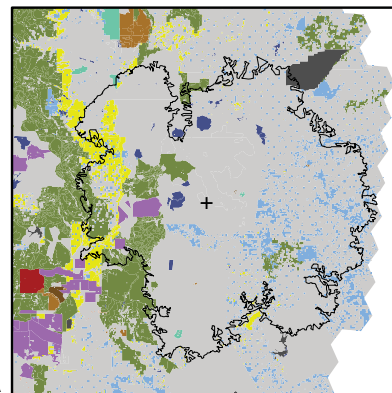
Population 2010: 1,021  
Incorporated: 1910



- Forest Group**
- Aspen/Birch
  - Douglas Fir
  - Cottonwood
  - Lodgepole Pine
  - Fir/Sruce
  - Nonstocked
  - Other Hardwood
  - Pinyon/Juniper
  - Ponderosa Pine
  - Woodland Hrdwd
  - Western Sftwd

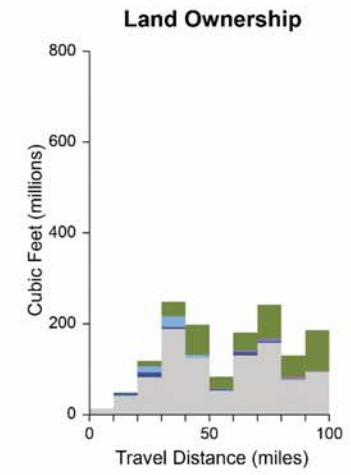
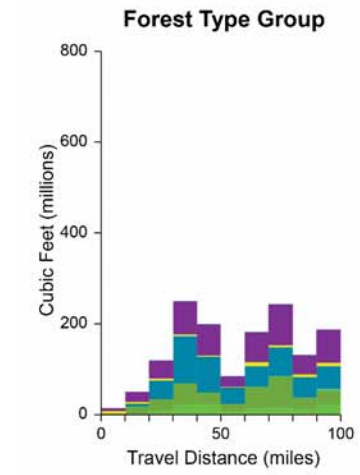


- Land Owner**
- BLM
  - DOD
  - FWS
  - LOCALGOV
  - NPS
  - OTHERFED
  - PRIVATE
  - STATEOTHER
  - STATETRUST
  - TRIBAL
  - USFS
  - VALLESCALDERA

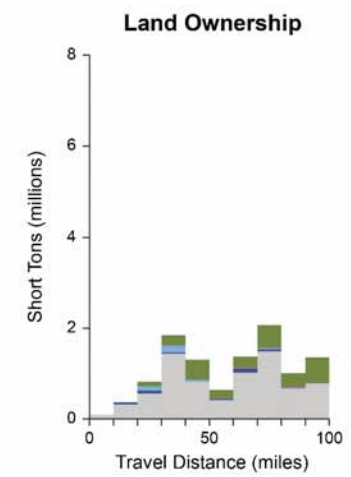
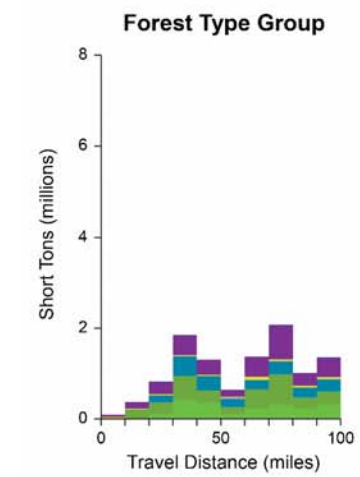


Cimmaron - 8

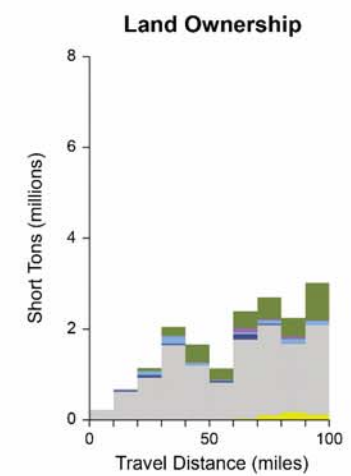
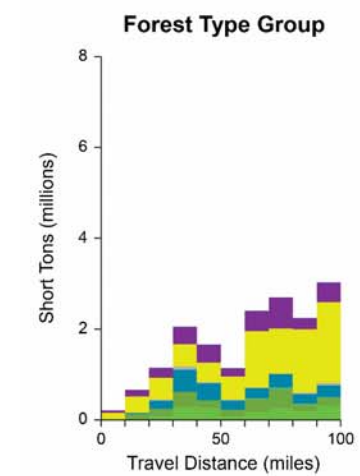
## Sawlogs



## Small Diameter Timber



## Other Biomass

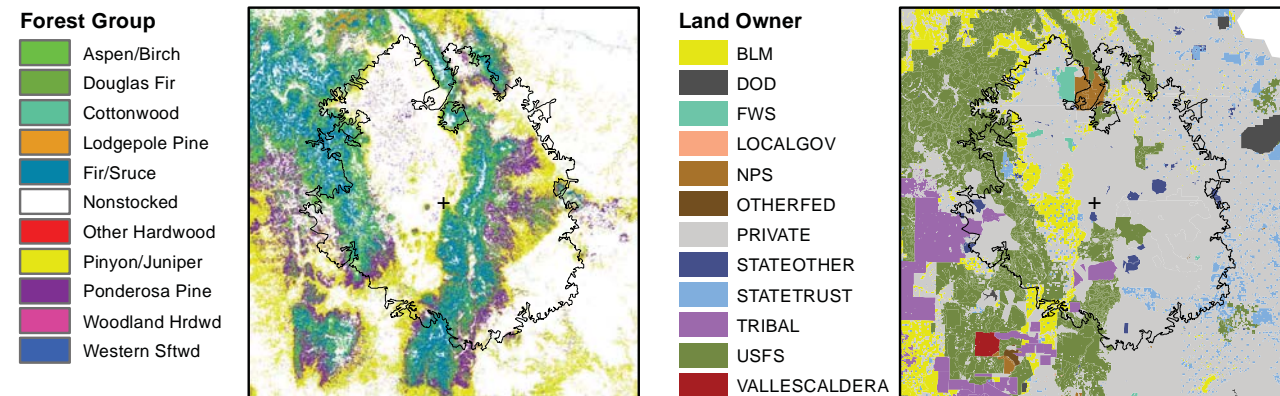
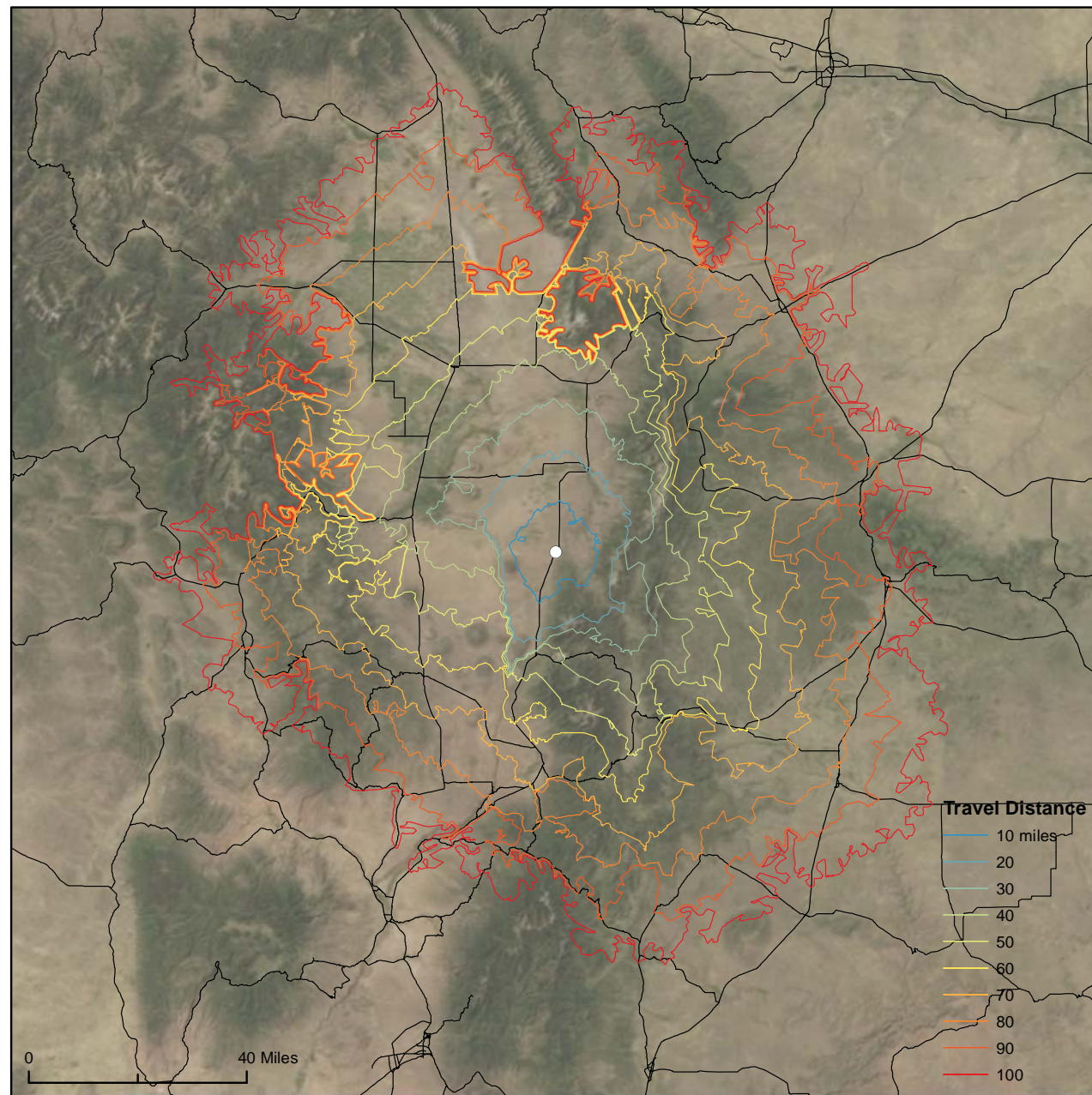


Cimmaron - 9

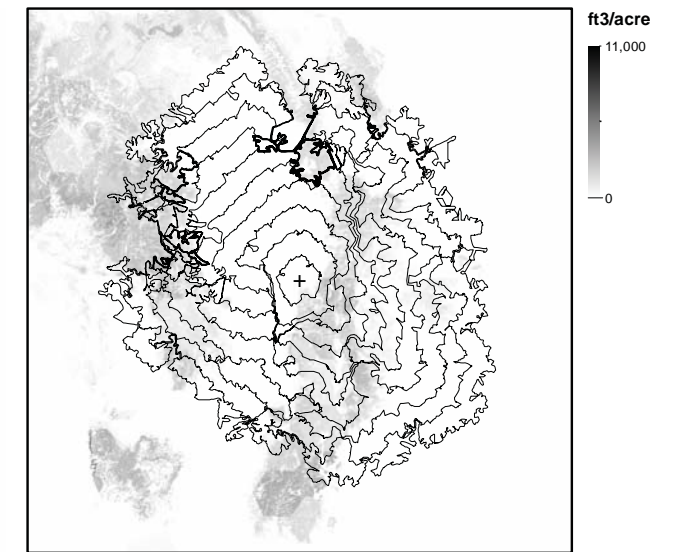
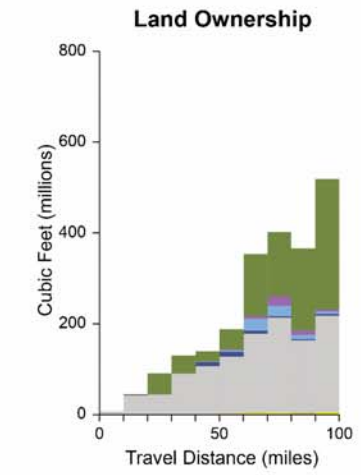
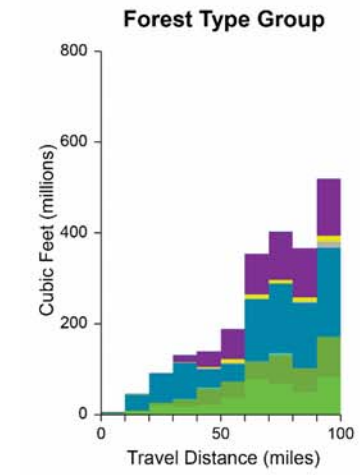


# Costilla

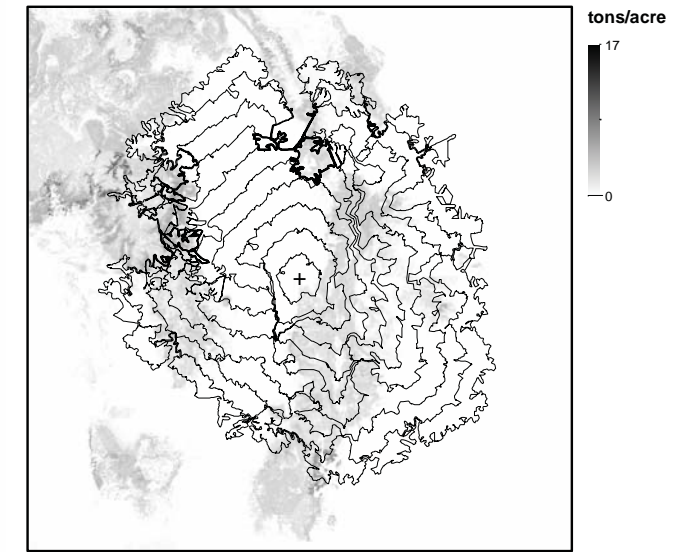
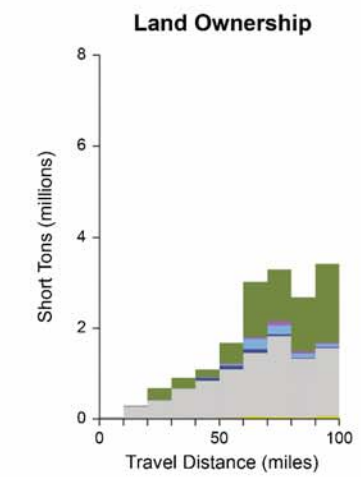
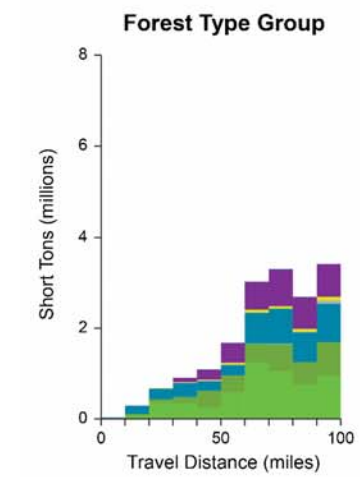
Population 2010: 205  
Unincorporated



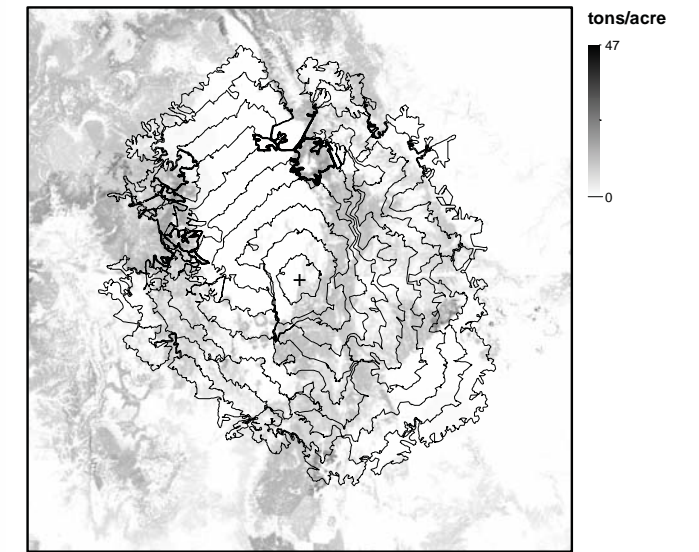
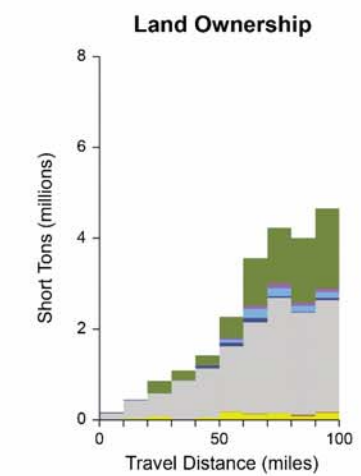
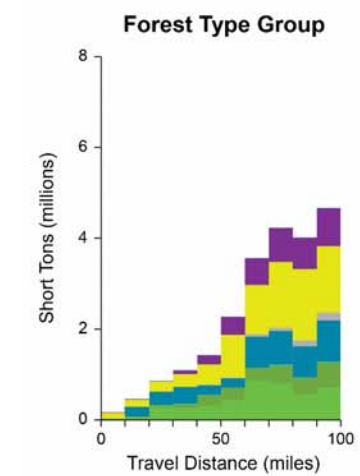
## Sawlogs



## Small Diameter Timber



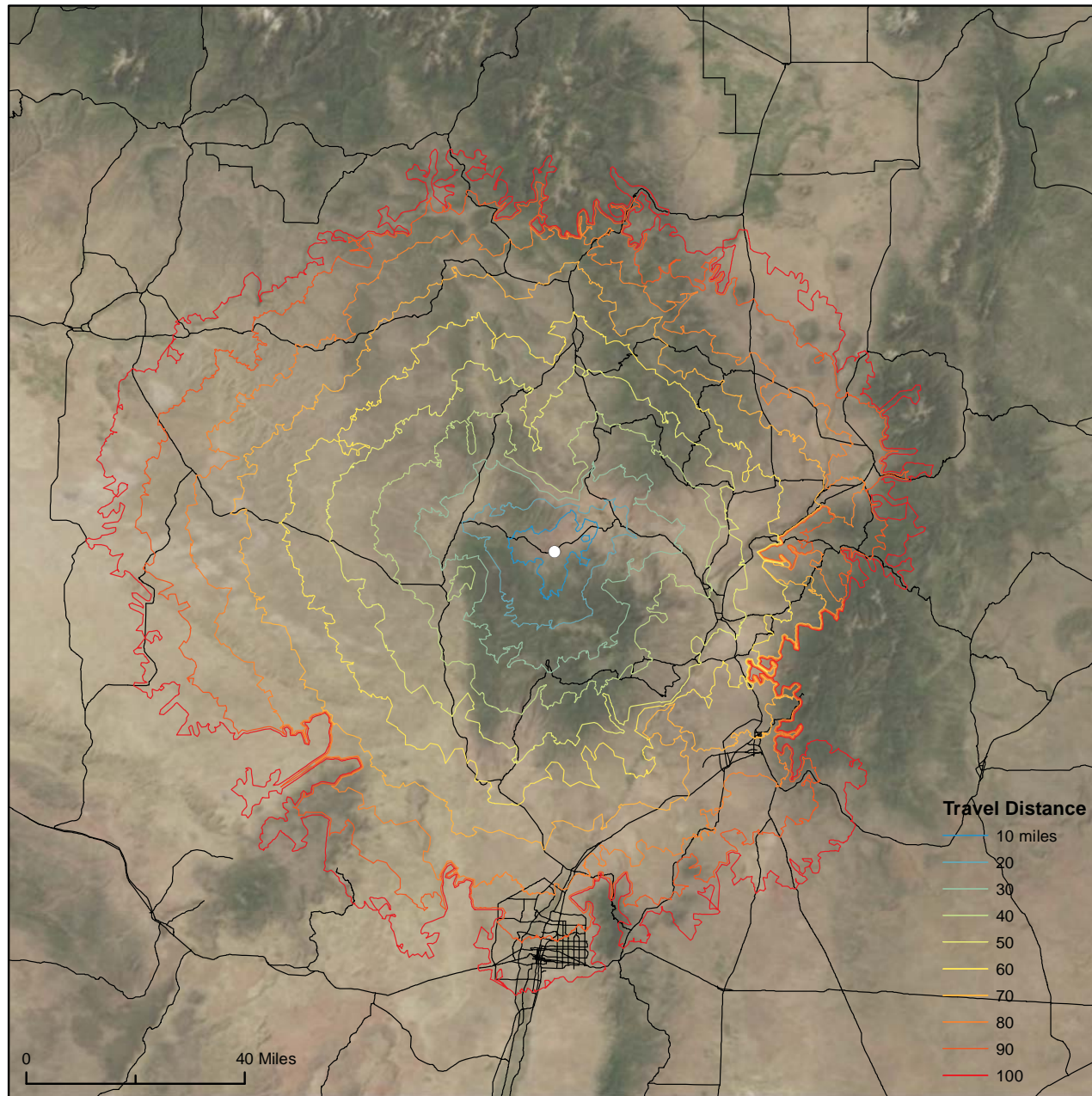
## Other Biomass



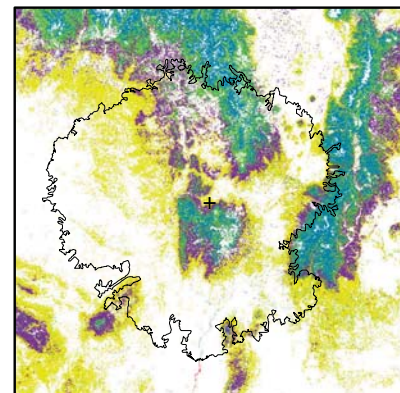


# Coyote

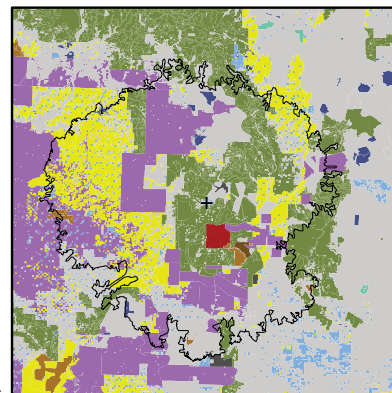
Population 2010: 128  
Unincorporated



- Forest Group**
- Aspen/Birch
  - Douglas Fir
  - Cottonwood
  - Lodgepole Pine
  - Fir/Sruce
  - Nonstocked
  - Other Hardwood
  - Pinyon/Juniper
  - Ponderosa Pine
  - Woodland Hrdwd
  - Western Sftwd

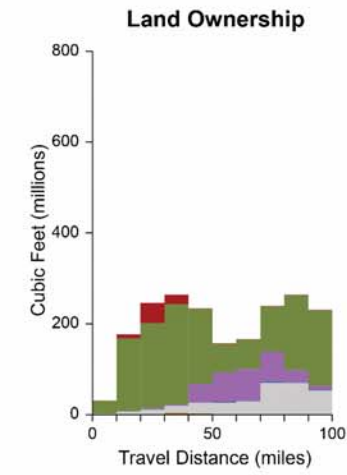
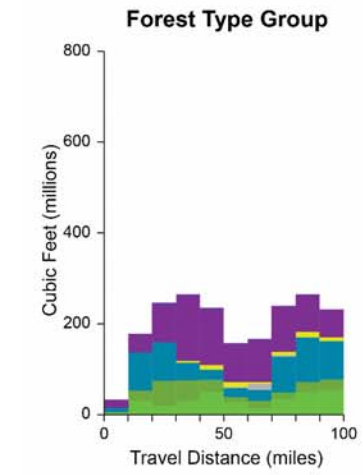


- Land Owner**
- BLM
  - DOD
  - FWS
  - LOCALGOV
  - NPS
  - OTHERFED
  - PRIVATE
  - STATEOTHER
  - STATETRUST
  - TRIBAL
  - USFS
  - VALLESCALDERA

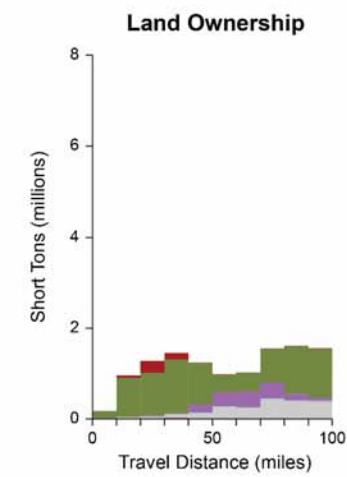
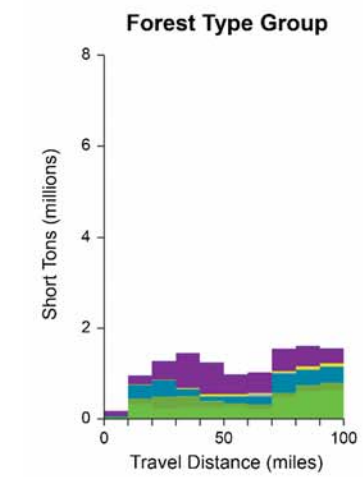


Coyote - 12

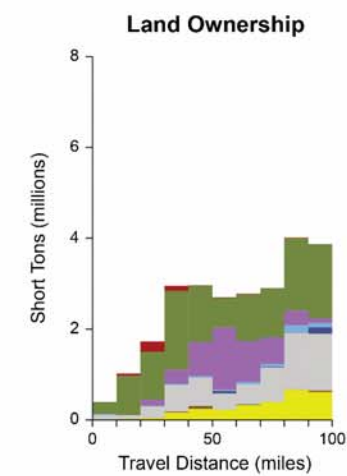
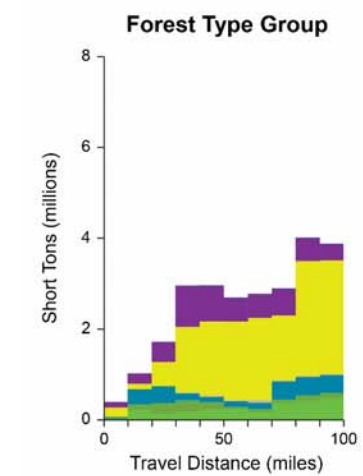
## Sawlogs



## Small Diameter Timber



## Other Biomass

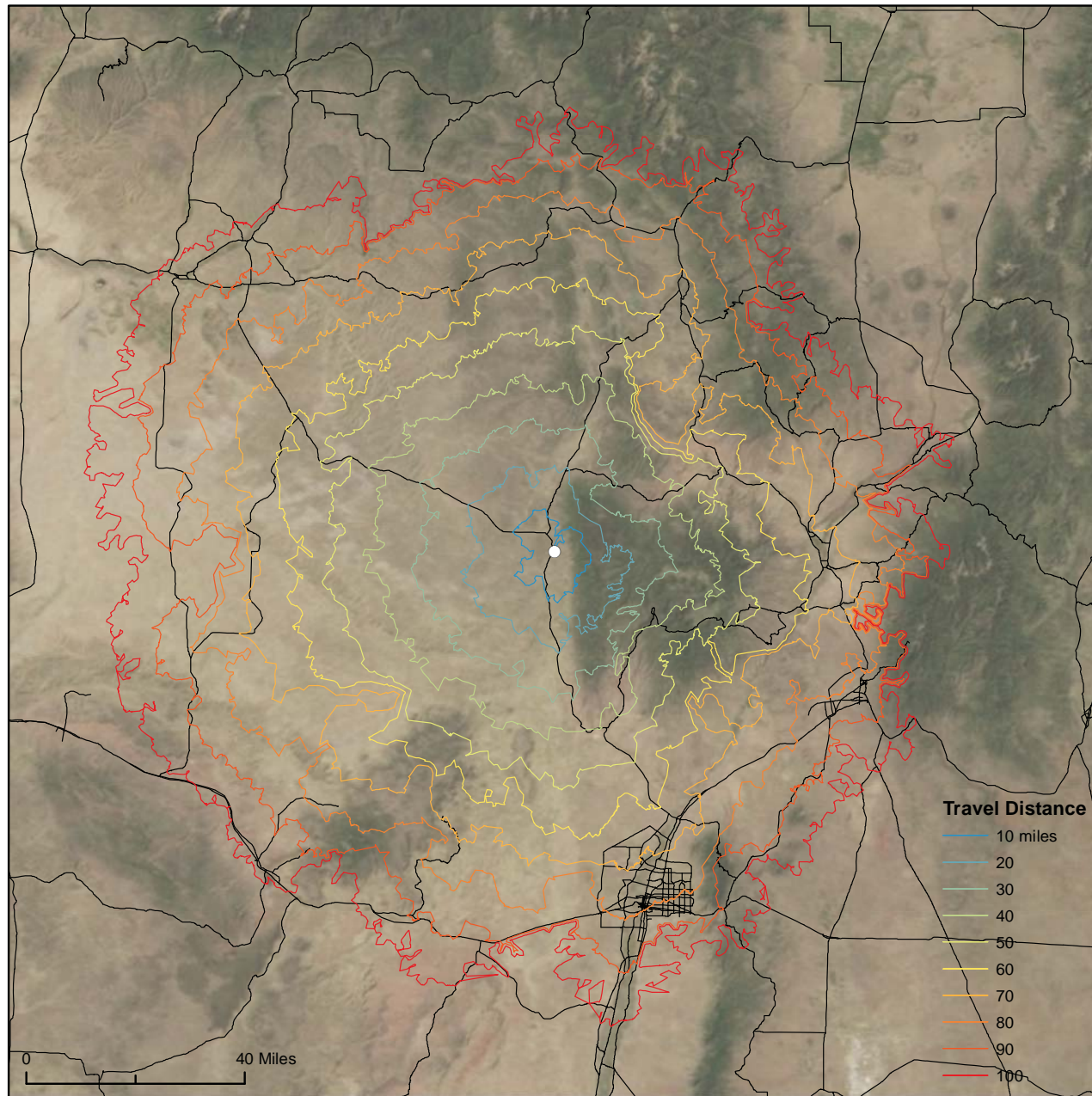


Coyote - 13

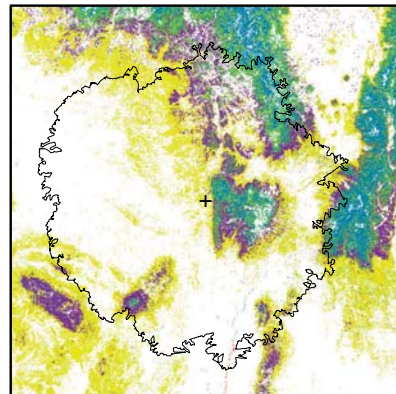


# Cuba

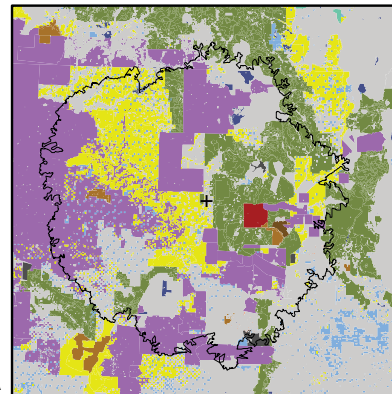
Population 2010: 731  
Incorporated: 1964



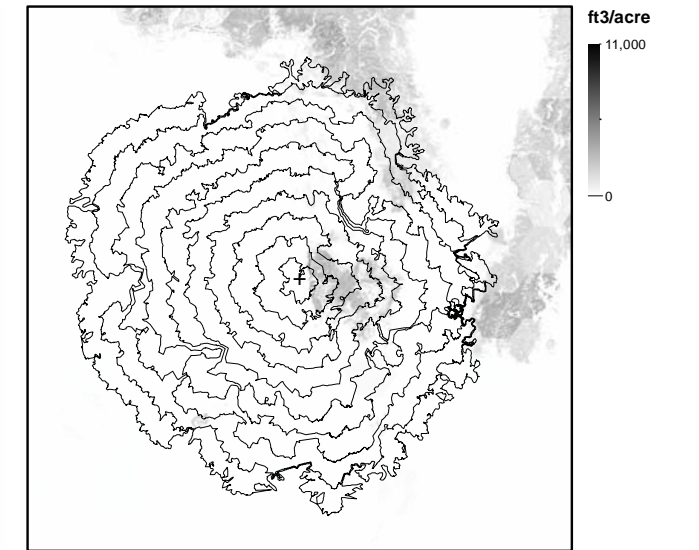
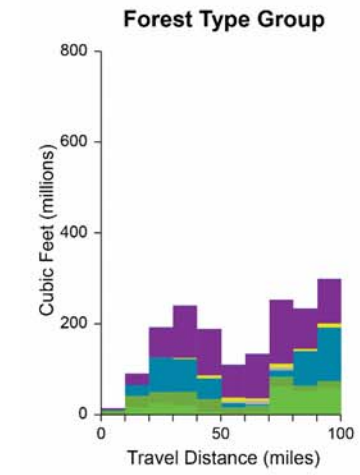
- Forest Group**
- Aspen/Birch
  - Douglas Fir
  - Cottonwood
  - Lodgepole Pine
  - Fir/Sruce
  - Nonstocked
  - Other Hardwood
  - Pinyon/Juniper
  - Ponderosa Pine
  - Woodland Hrdwd
  - Western Sftwd



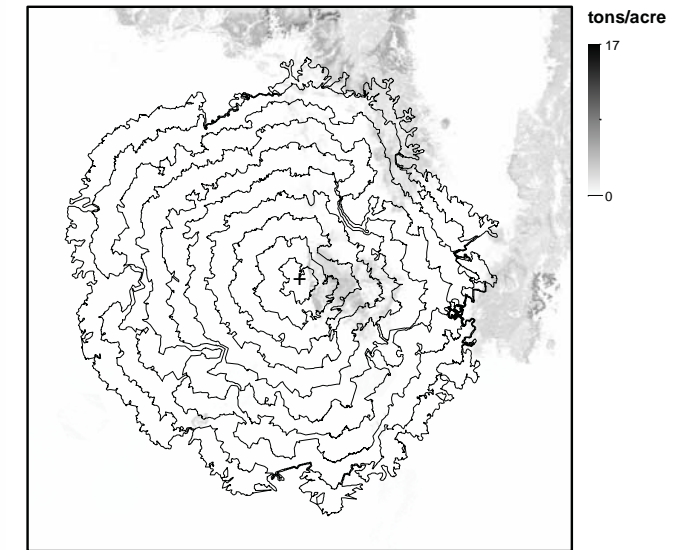
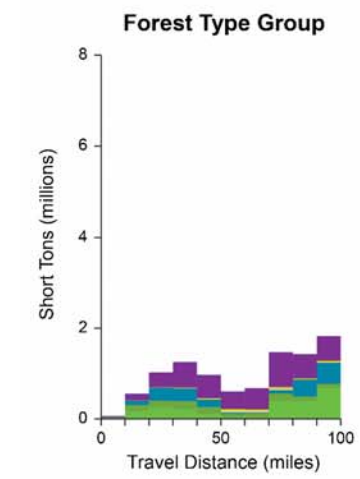
- Land Owner**
- BLM
  - DOD
  - FWS
  - LOCALGOV
  - NPS
  - OTHERFED
  - PRIVATE
  - STATEOTHER
  - STATETRUST
  - TRIBAL
  - USFS
  - VALLESCALDERA



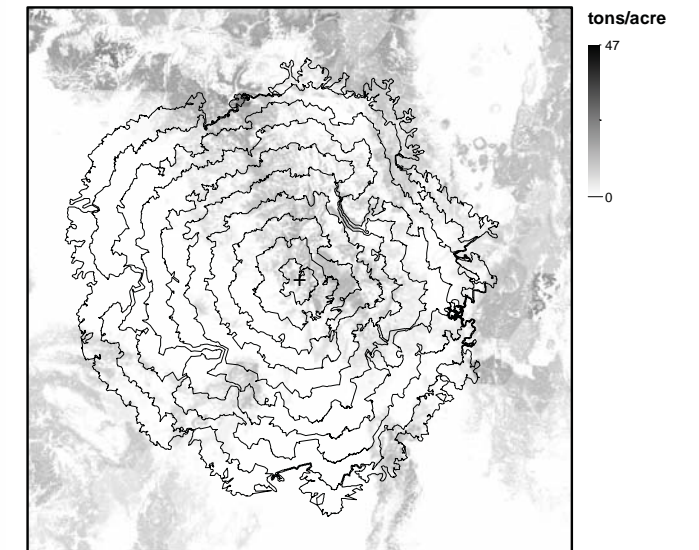
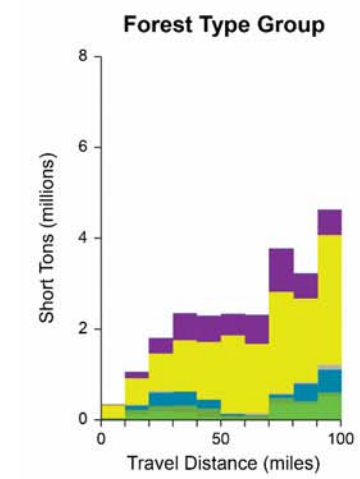
## Sawlogs



## Small Diameter Timber



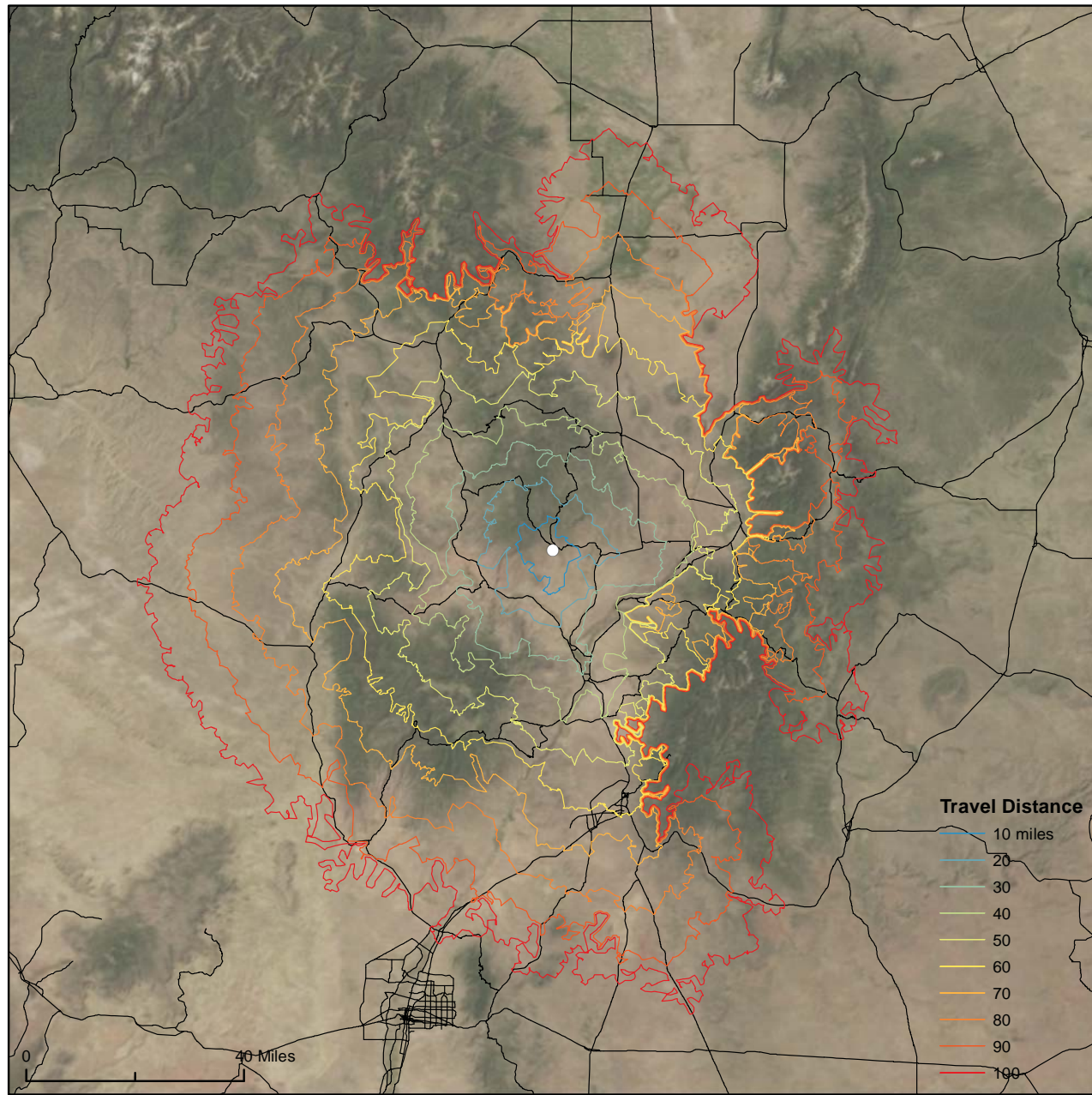
## Other Biomass



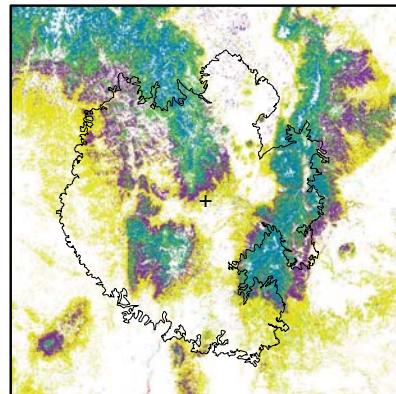


# El Rito

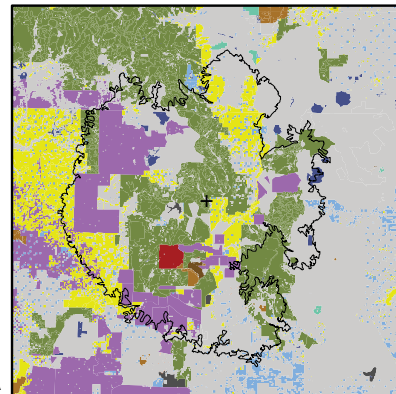
Population 2010: 808  
Unincorporated



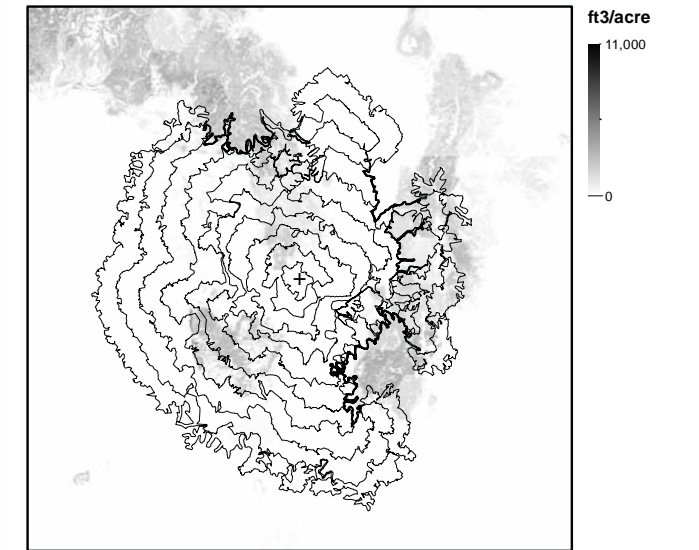
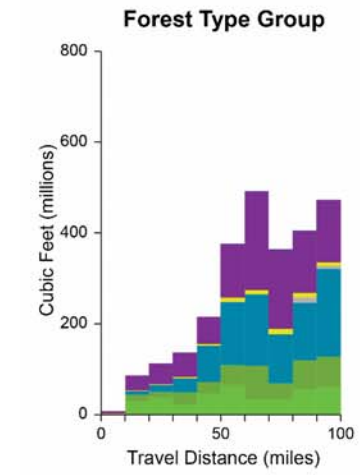
- Forest Group**
- Aspen/Birch
  - Douglas Fir
  - Cottonwood
  - Lodgepole Pine
  - Fir/Sruce
  - Nonstocked
  - Other Hardwood
  - Pinyon/Juniper
  - Ponderosa Pine
  - Woodland Hrdwd
  - Western Sftwd



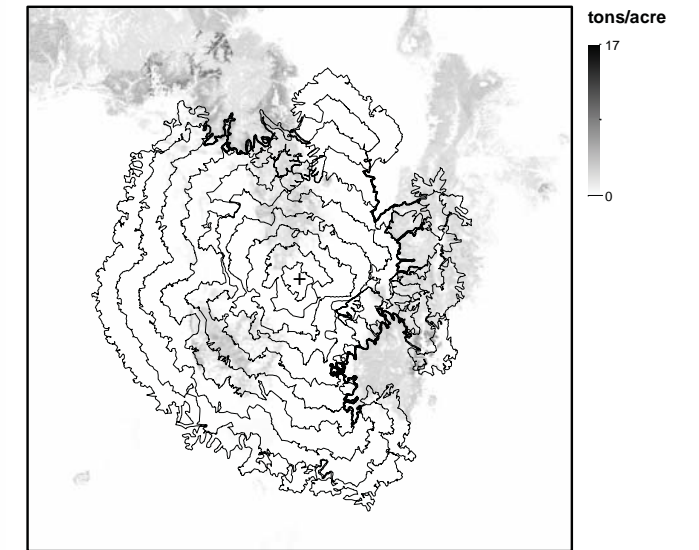
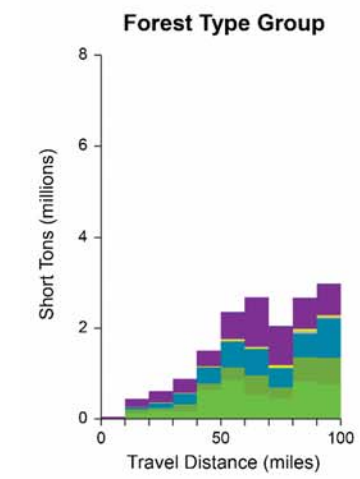
- Land Owner**
- BLM
  - DOD
  - FWS
  - LOCALGOV
  - NPS
  - OTHERFED
  - PRIVATE
  - STATEOTHER
  - STATETRUST
  - TRIBAL
  - USFS
  - VALLESCALDERA



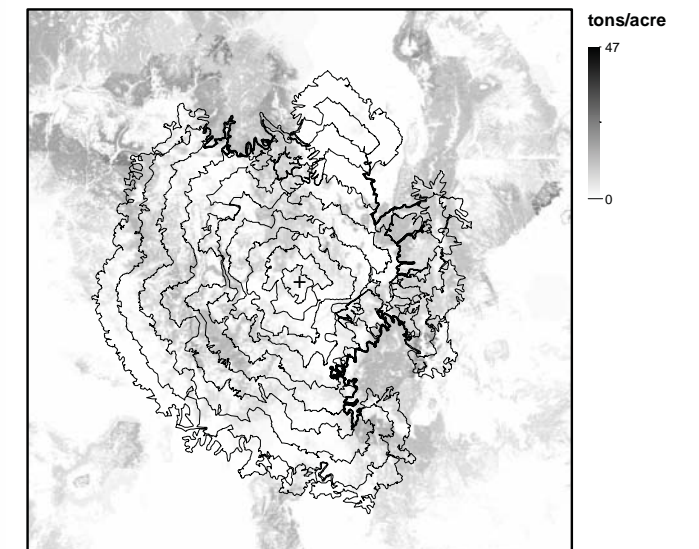
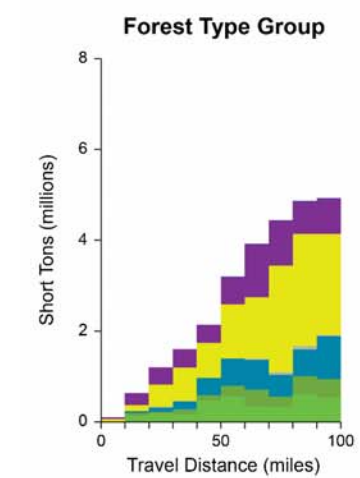
## Sawlogs



## Small Diameter Timber



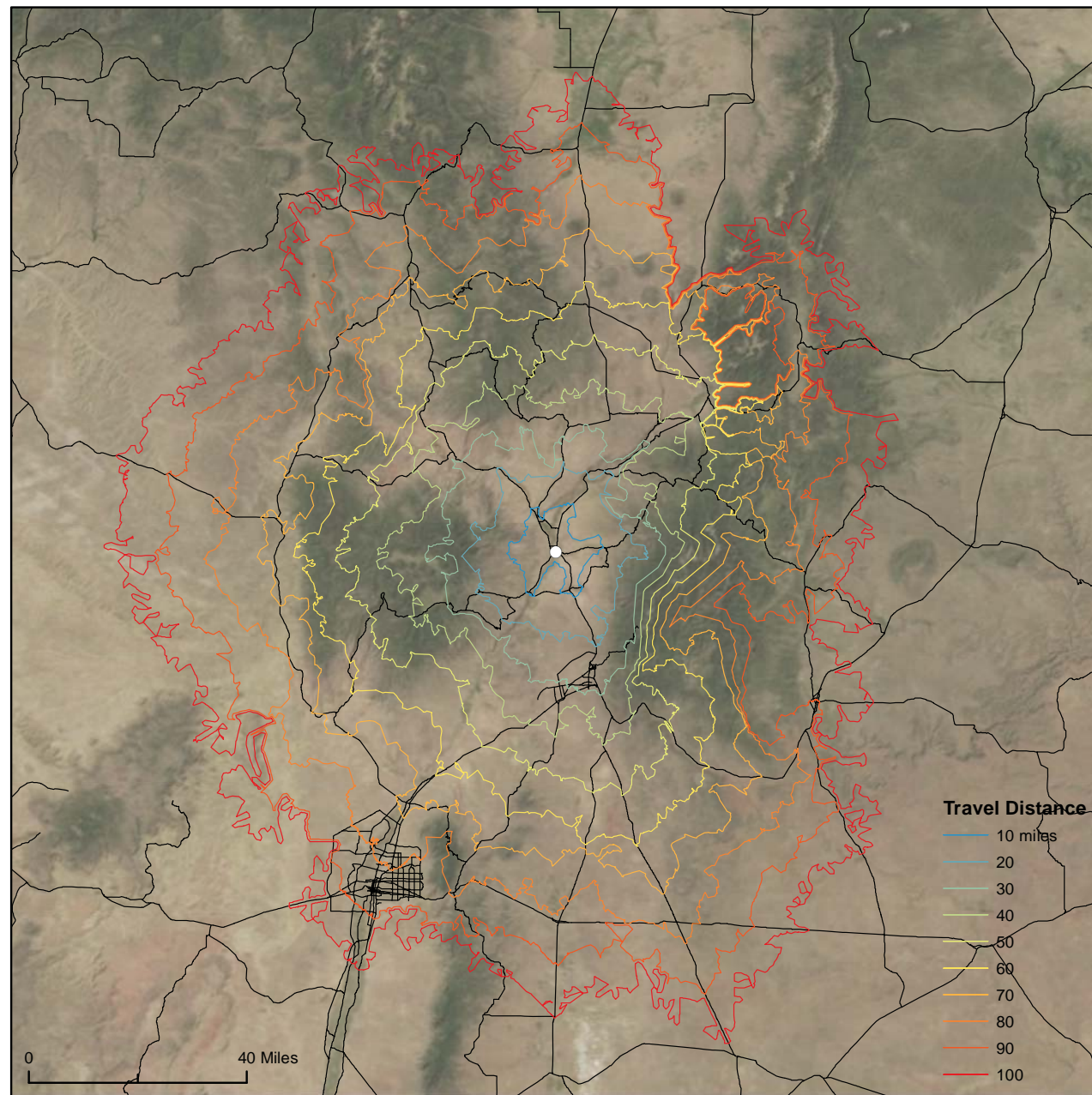
## Other Biomass



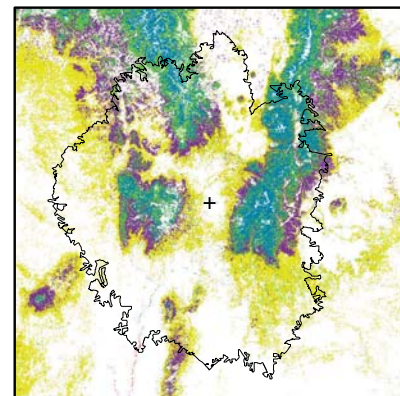


# Española

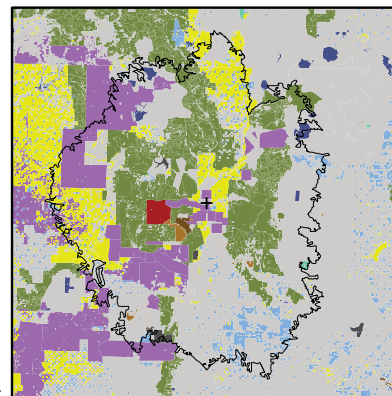
Population 2010: 10,224  
Incorporated: 1925



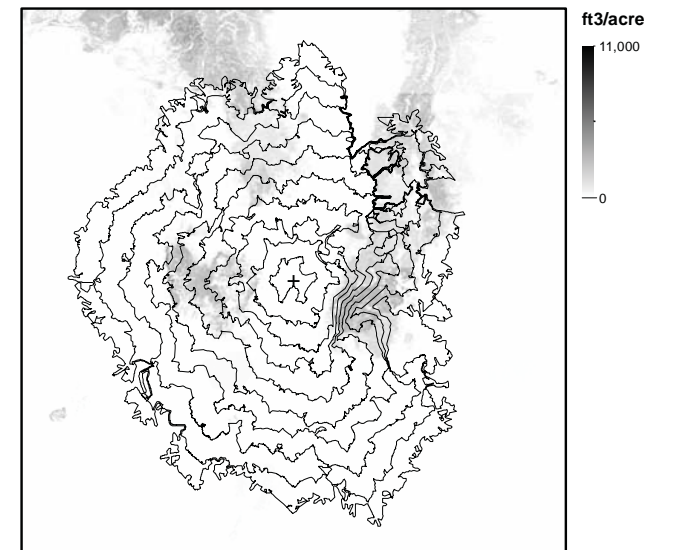
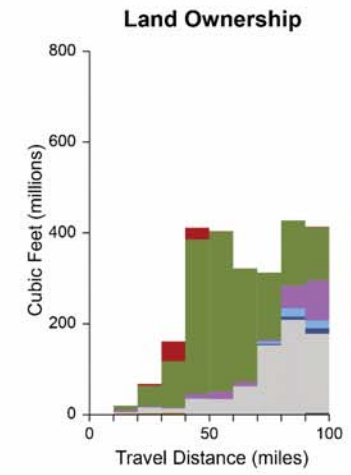
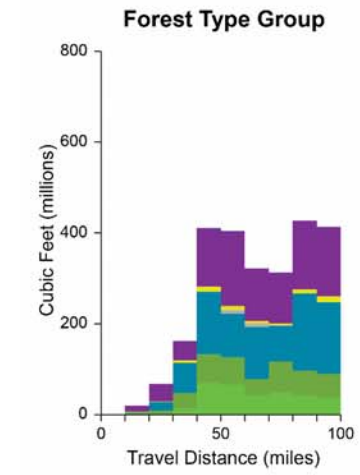
- Forest Group**
- Aspen/Birch
  - Douglas Fir
  - Cottonwood
  - Lodgepole Pine
  - Fir/Sruce
  - Nonstocked
  - Other Hardwood
  - Pinyon/Juniper
  - Ponderosa Pine
  - Woodland Hrdwd
  - Western Sftwd



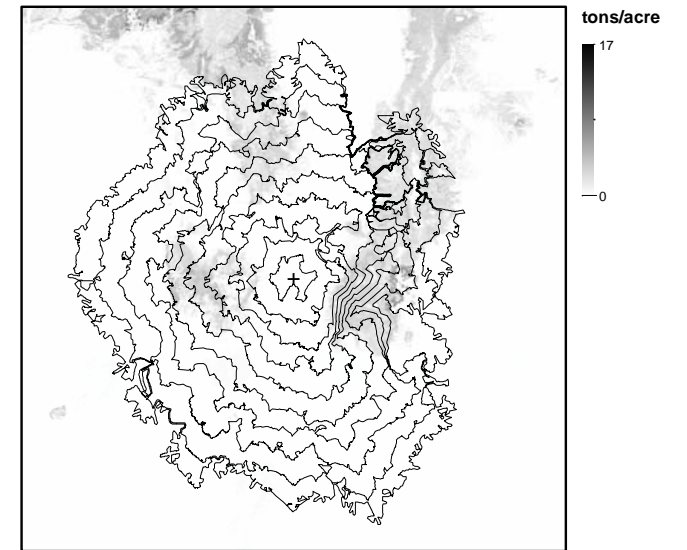
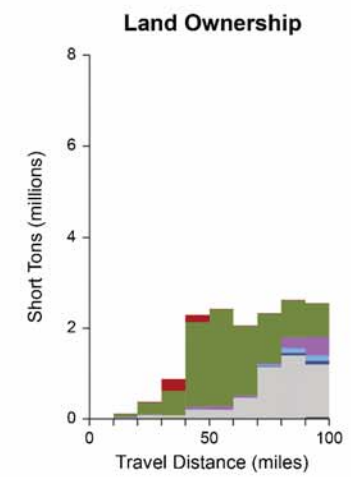
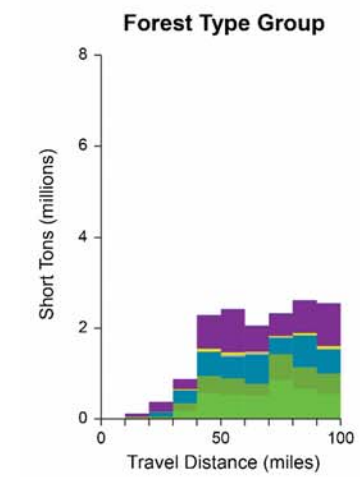
- Land Owner**
- BLM
  - DOD
  - FWS
  - LOCALGOV
  - NPS
  - OTHERFED
  - PRIVATE
  - STATEOTHER
  - STATETRUST
  - TRIBAL
  - USFS
  - VALLESCALDERA



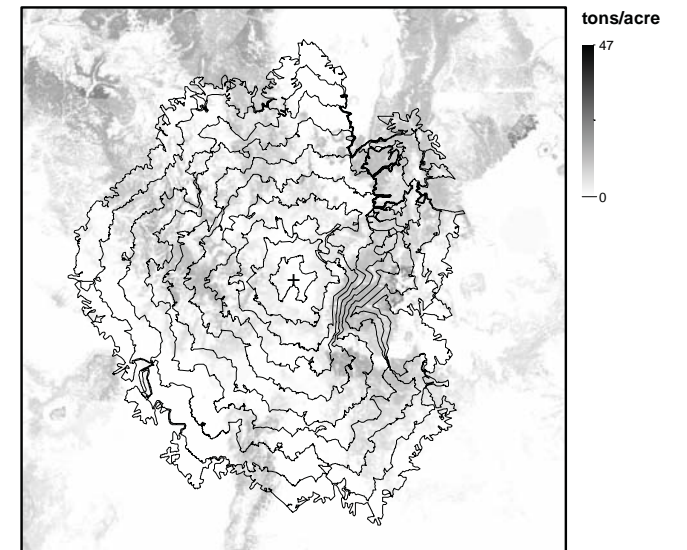
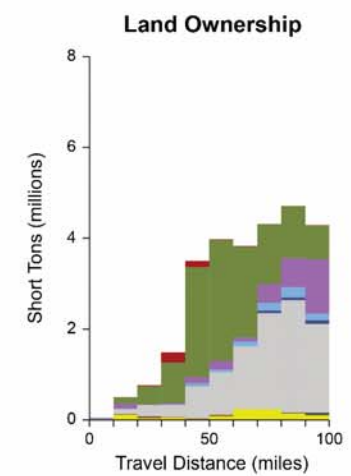
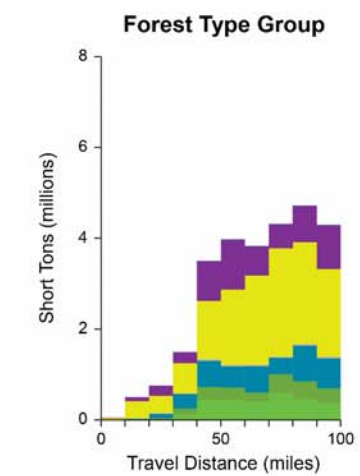
## Sawlogs



## Small Diameter Timber



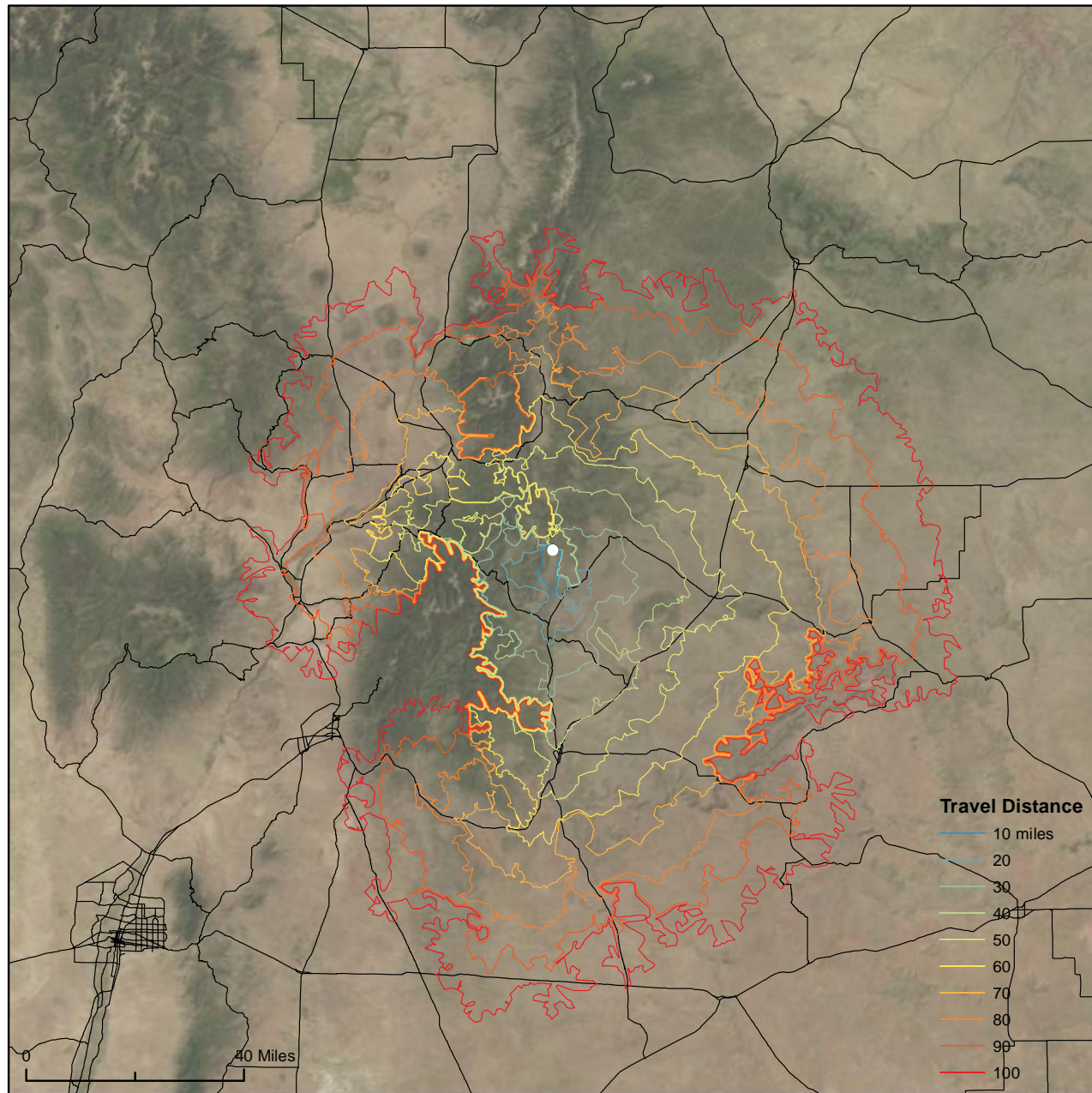
## Other Biomass



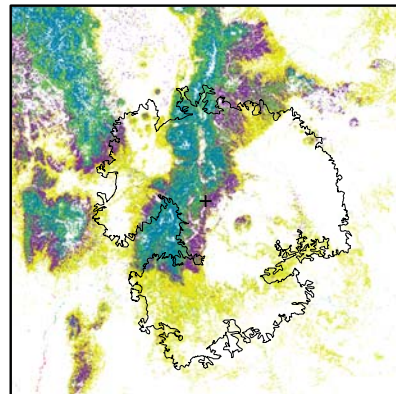


# Guadalupita

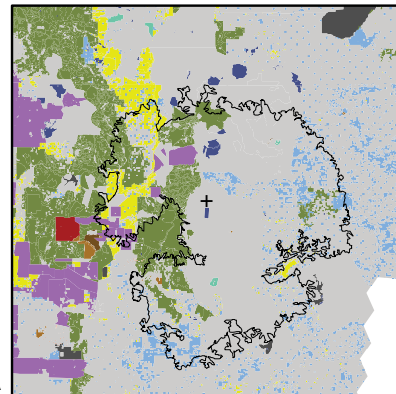
Population 2010: NA  
Unincorporated



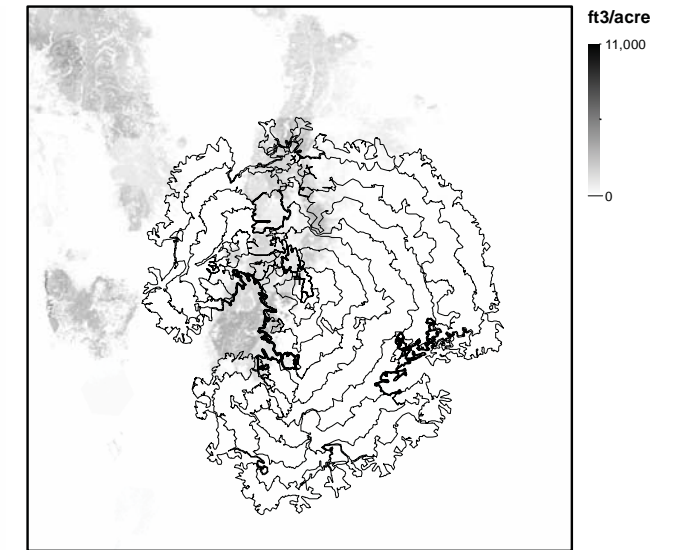
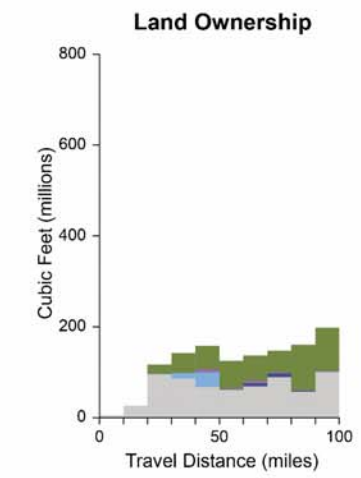
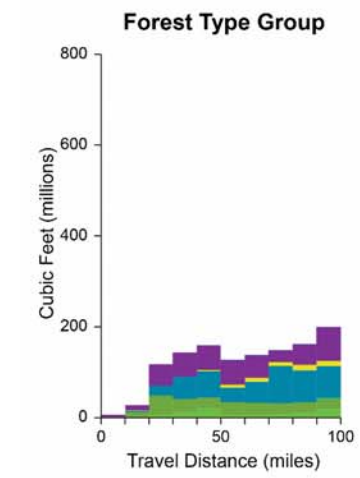
- Forest Group**
- Aspen/Birch
  - Douglas Fir
  - Cottonwood
  - Lodgepole Pine
  - Fir/Sruce
  - Nonstocked
  - Other Hardwood
  - Pinyon/Juniper
  - Ponderosa Pine
  - Woodland Hrdwd
  - Western Sftwd



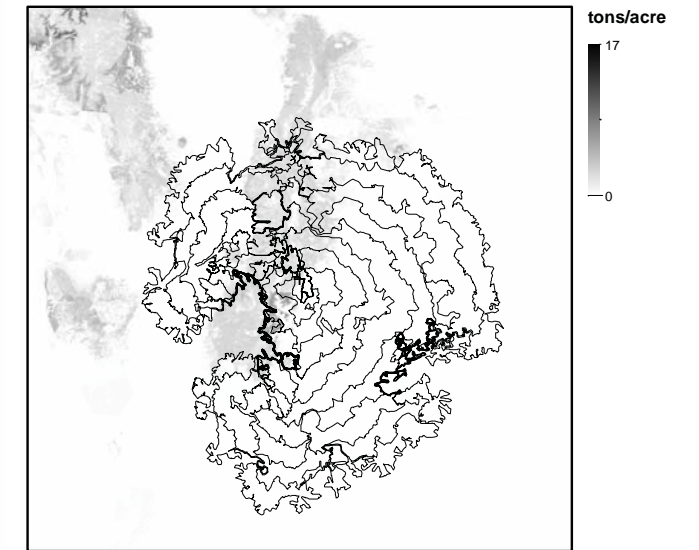
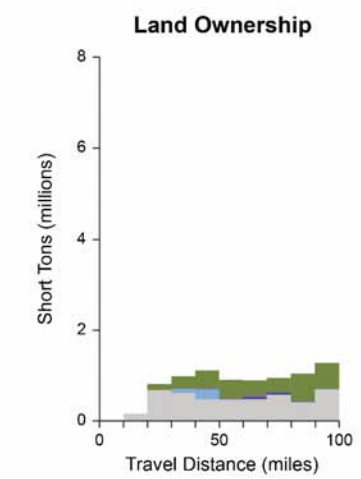
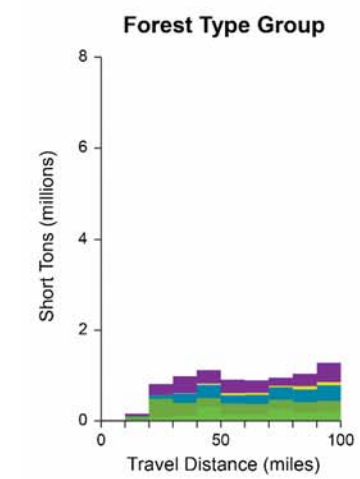
- Land Owner**
- BLM
  - DOD
  - FWS
  - LOCALGOV
  - NPS
  - OTHERFED
  - PRIVATE
  - STATEOTHER
  - STATETRUST
  - TRIBAL
  - USFS
  - VALLESCALDERA



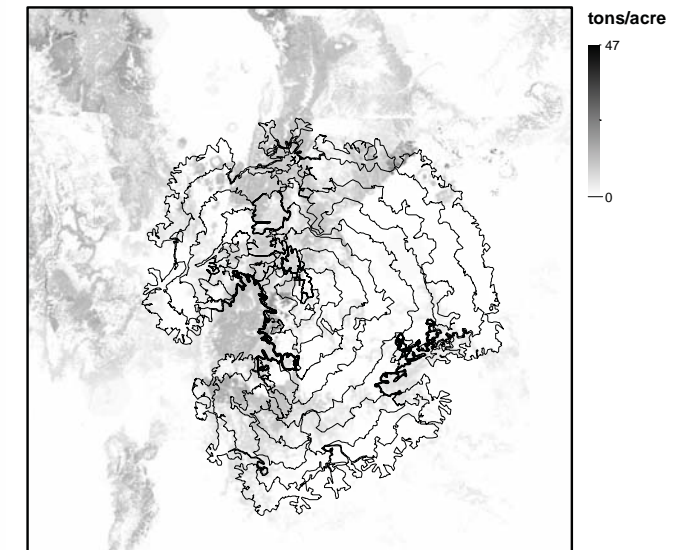
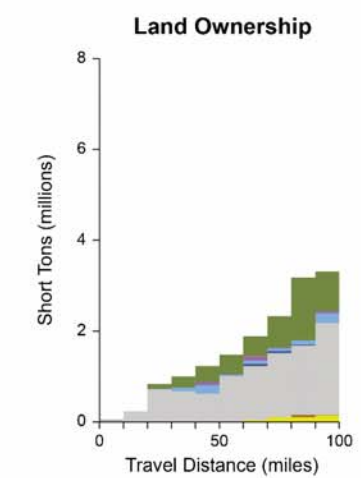
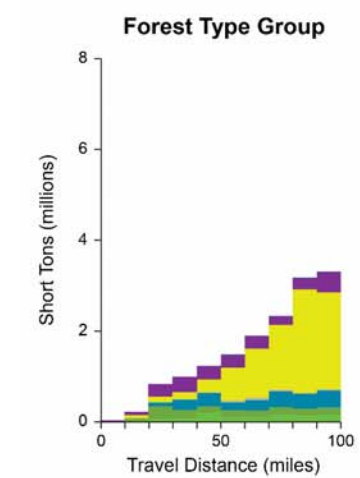
## Sawlogs



## Small Diameter Timber



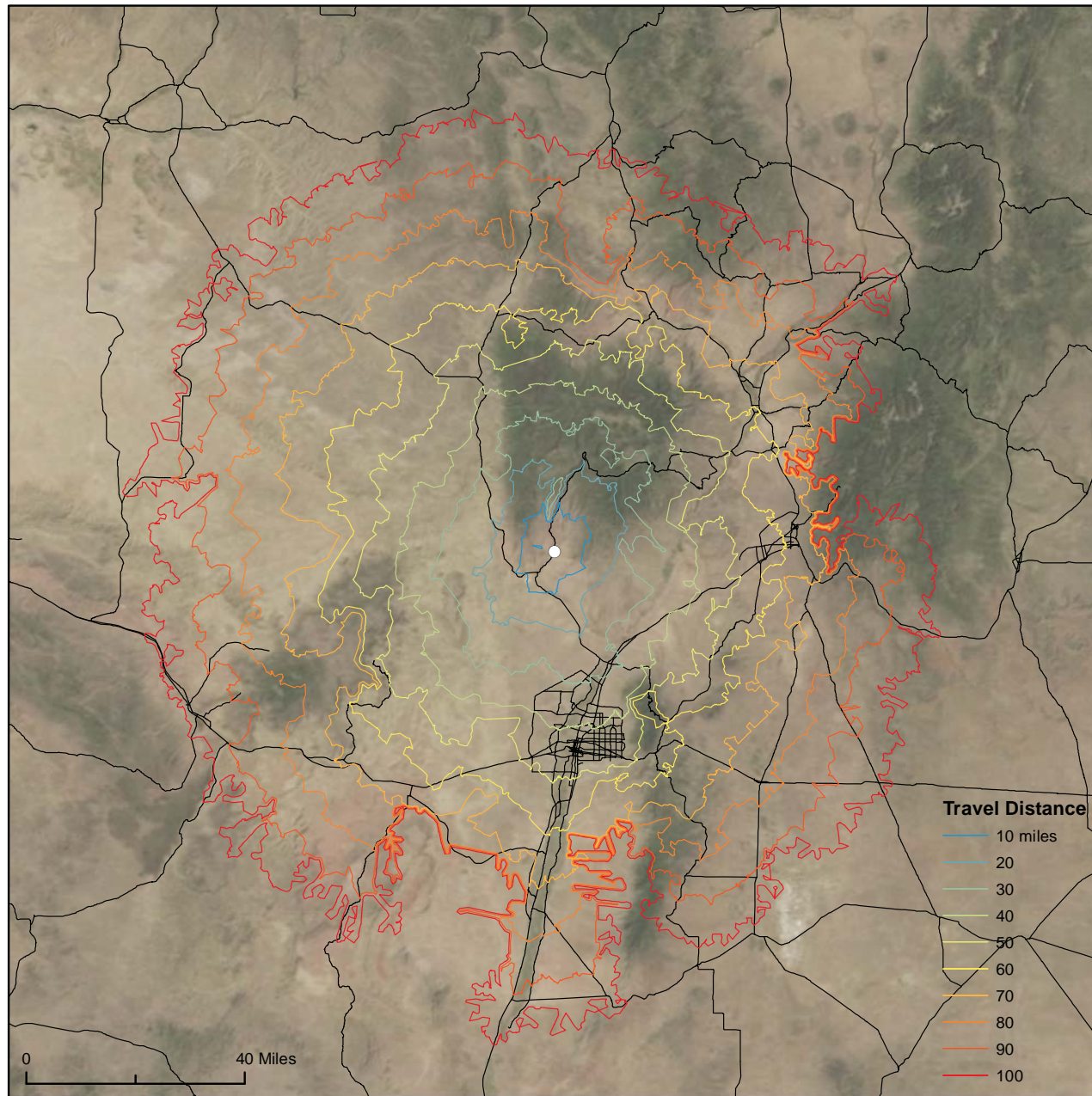
## Other Biomass



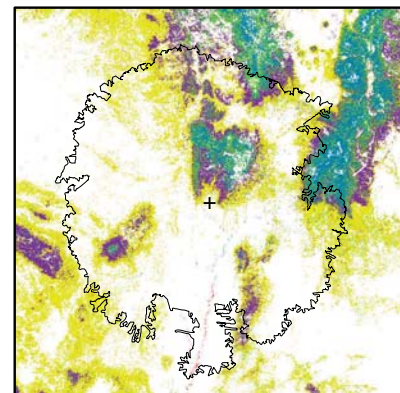


# Jemez Pueblo

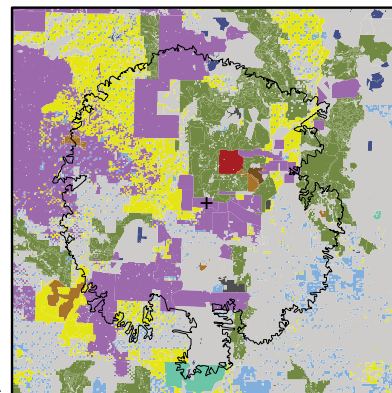
Population 2010: 1,788  
Unincorporated



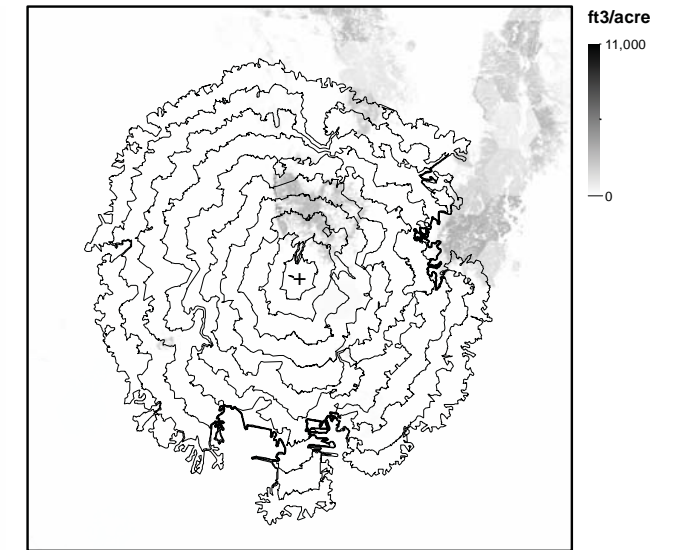
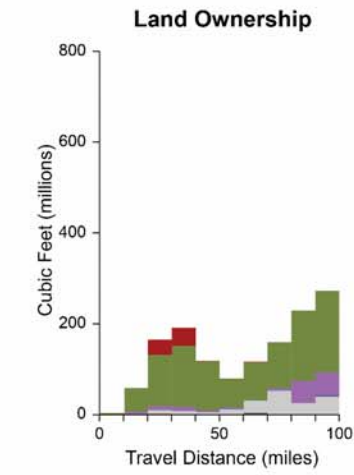
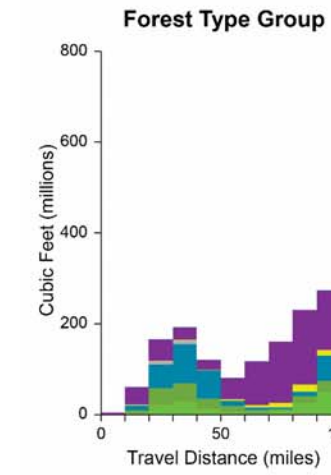
- Forest Group**
- Aspen/Birch
  - Douglas Fir
  - Cottonwood
  - Lodgepole Pine
  - Fir/Sruce
  - Nonstocked
  - Other Hardwood
  - Pinyon/Juniper
  - Ponderosa Pine
  - Woodland Hrdwd
  - Western Sftwd



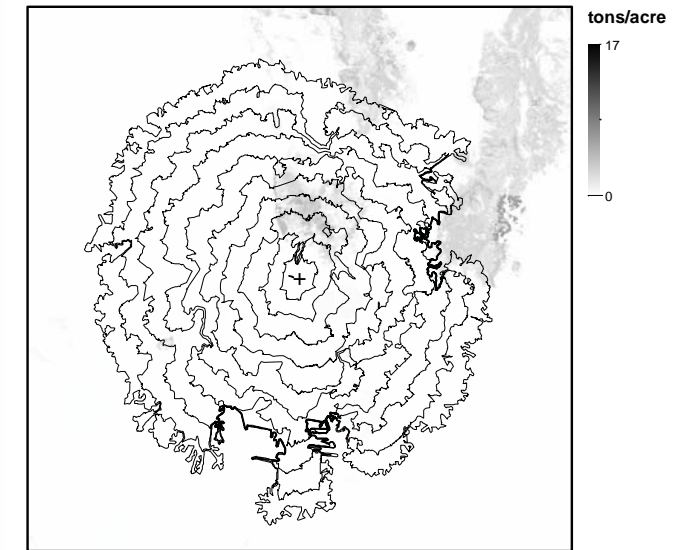
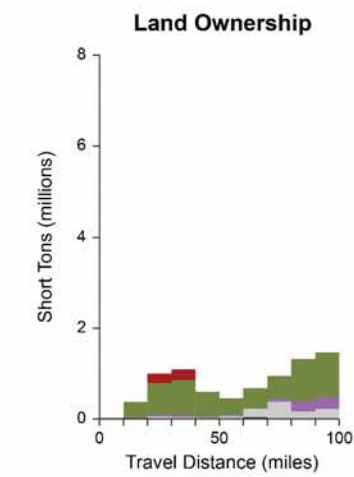
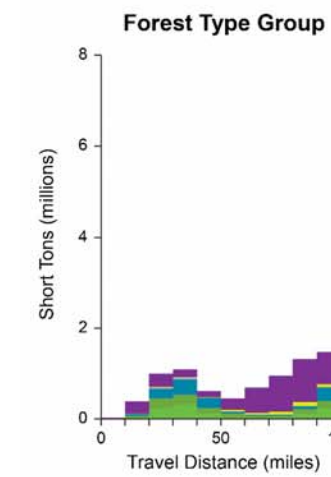
- Land Owner**
- BLM
  - DOD
  - FWS
  - LOCALGOV
  - NPS
  - OTHERFED
  - PRIVATE
  - STATEOTHER
  - STATETRUST
  - TRIBAL
  - USFS
  - VALLESCALDERA



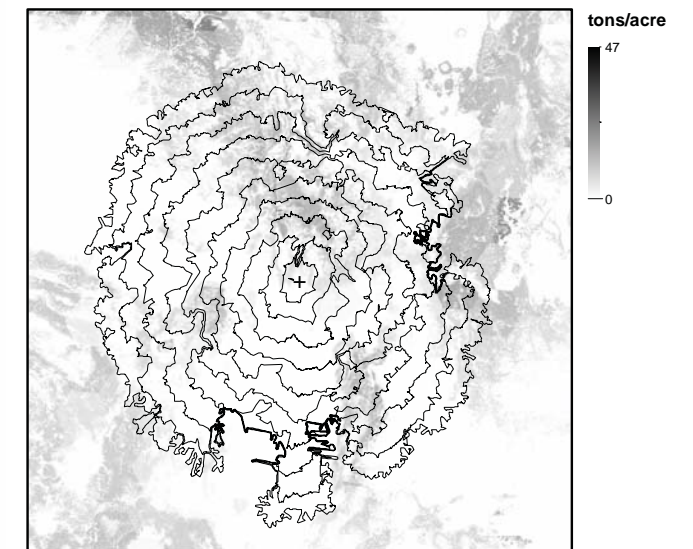
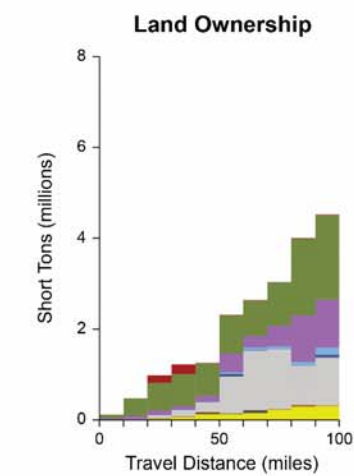
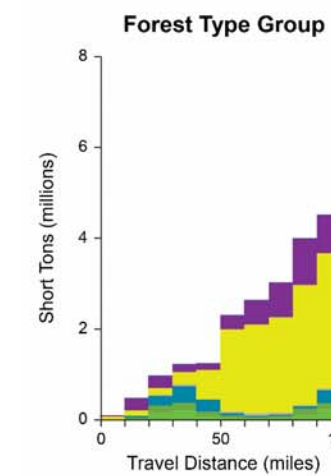
## Sawlogs



## Small Diameter Timber



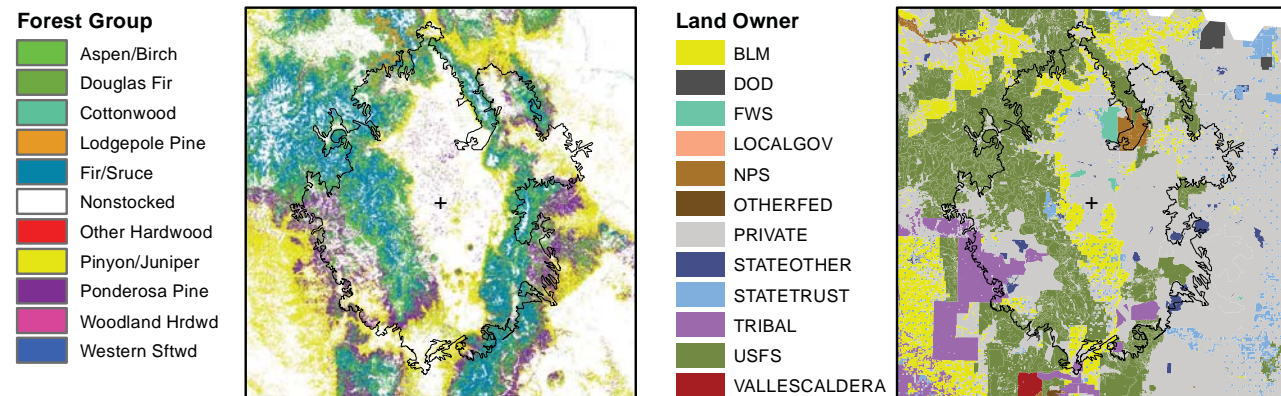
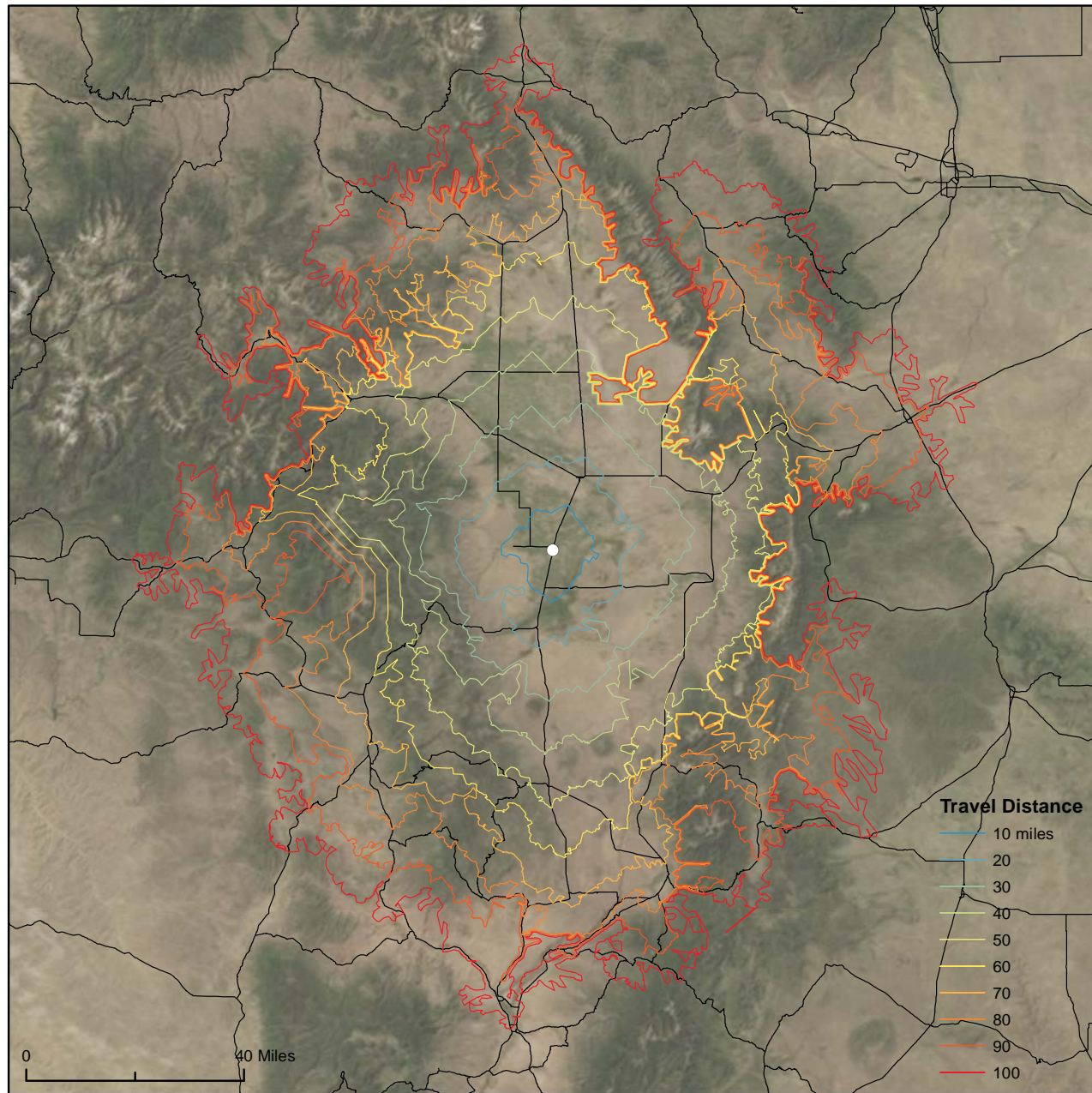
## Other Biomass



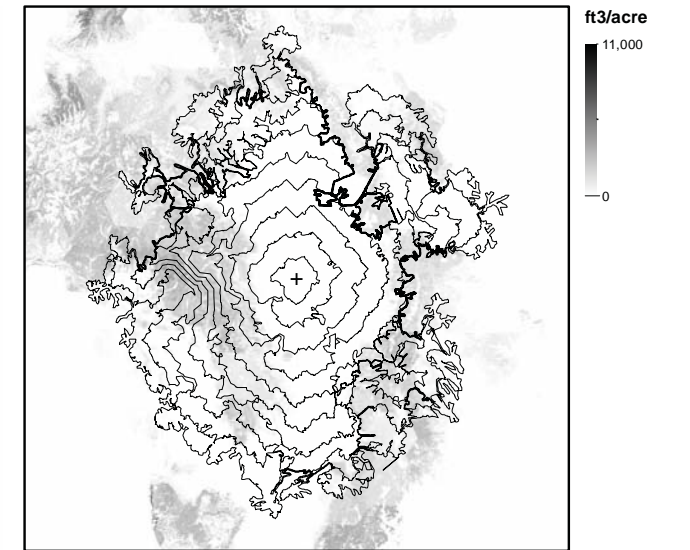
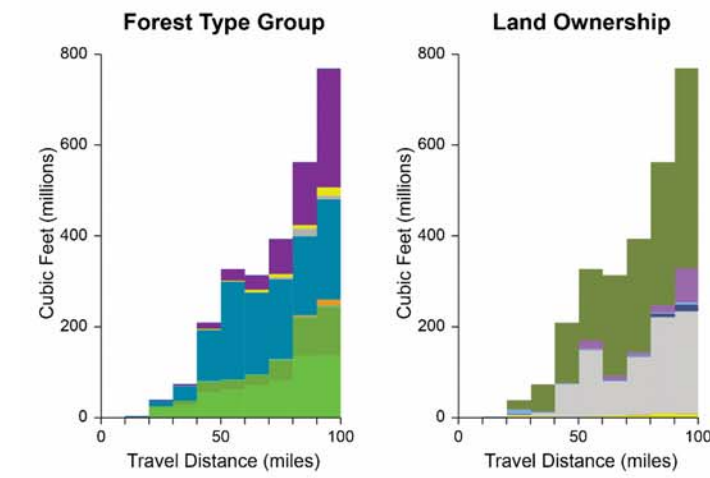


# La Jara

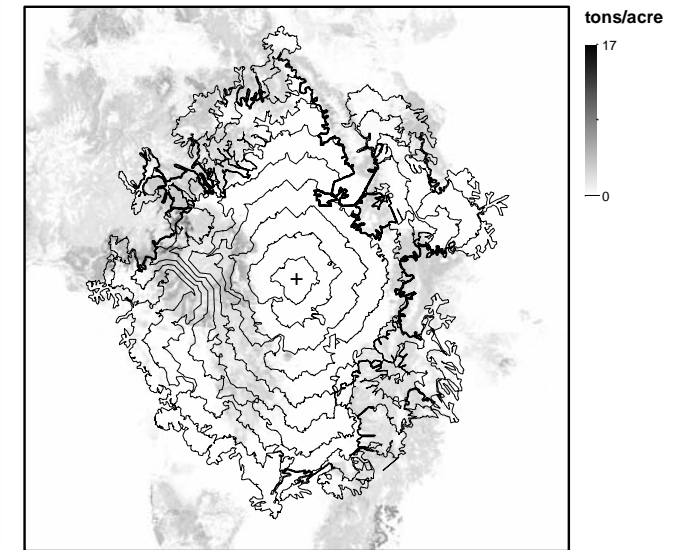
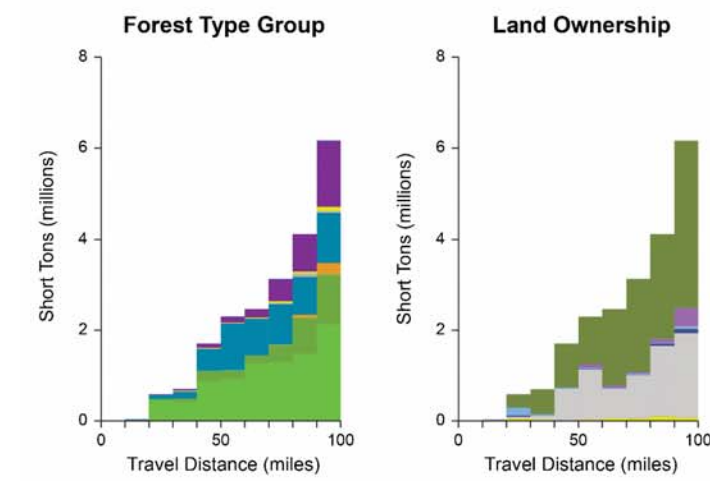
Population 2010: 818  
Incorporated: 1910



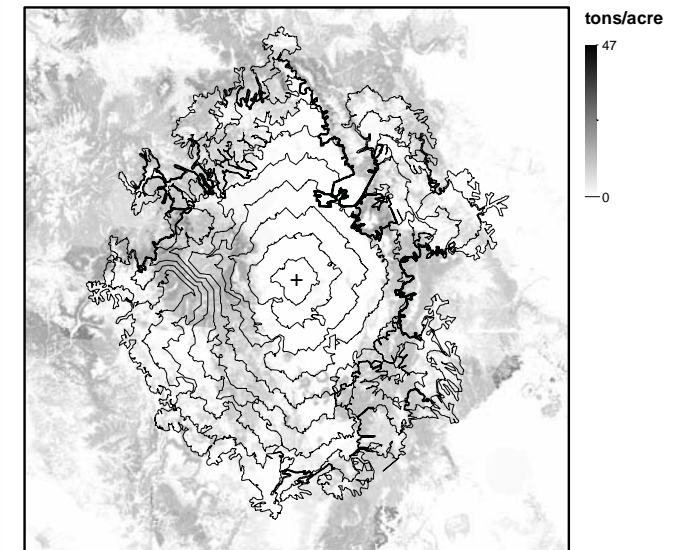
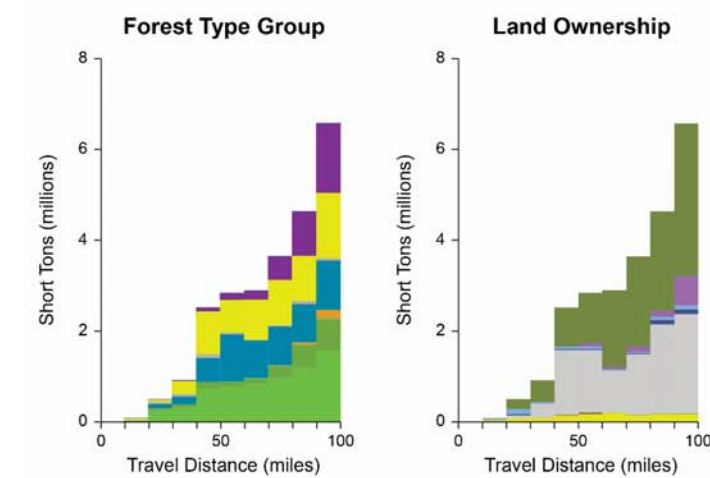
## Sawlogs



## Small Diameter Timber



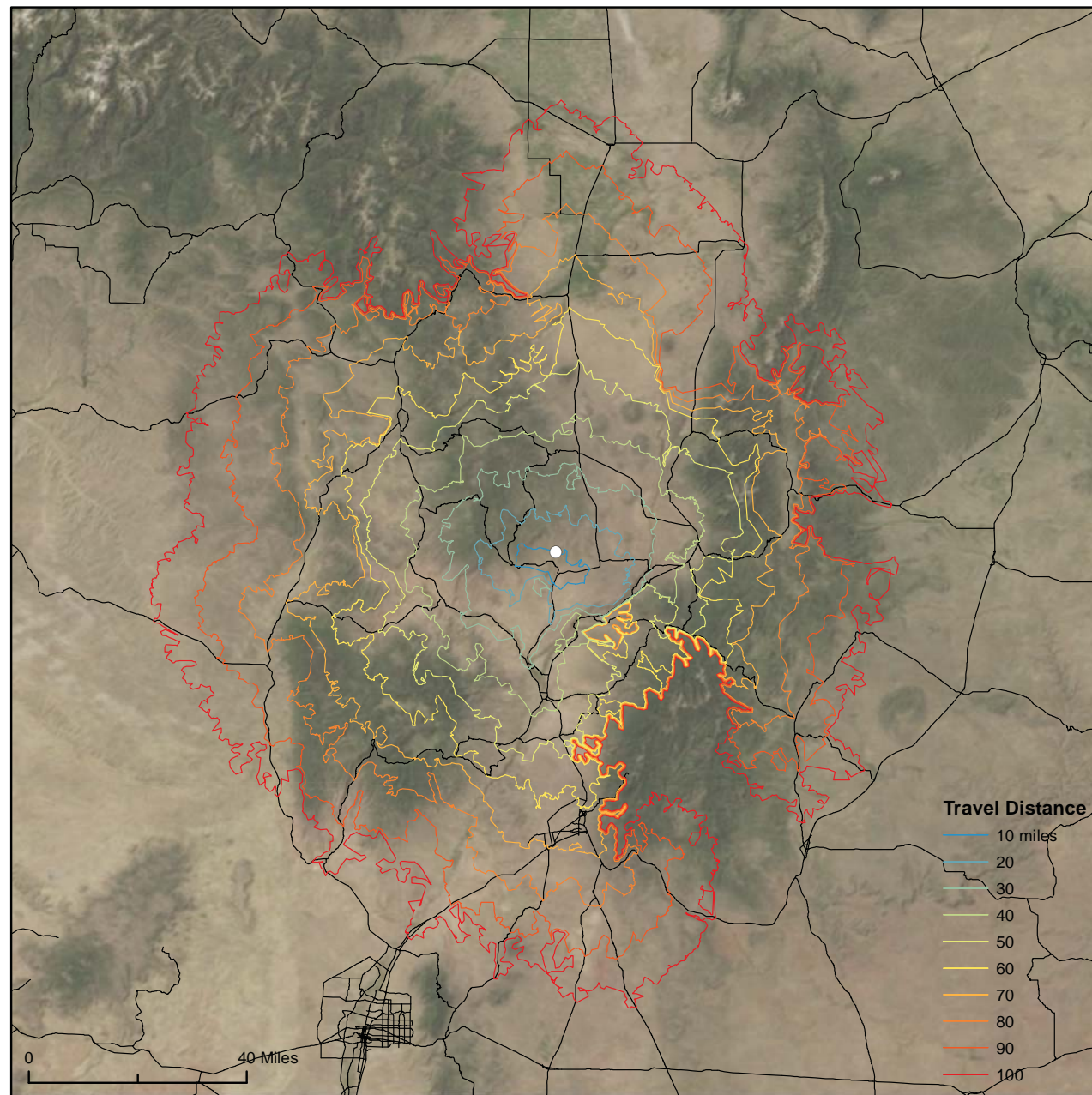
## Other Biomass



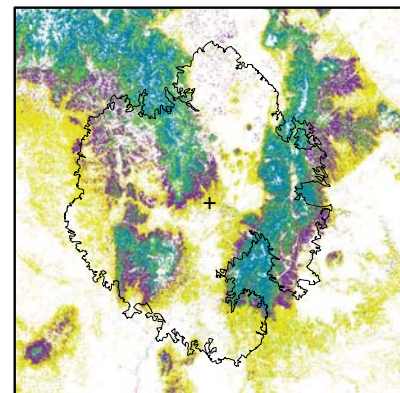


# La Madera

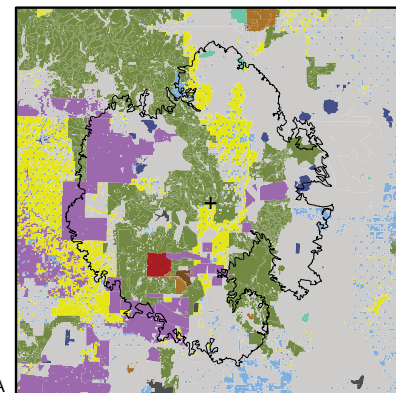
Population 2010: 154  
Unincorporated



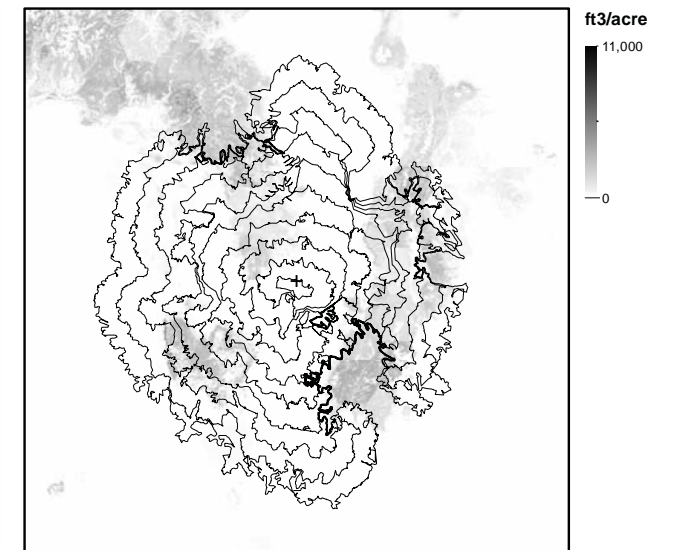
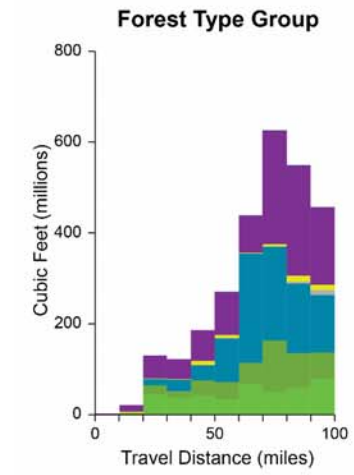
- Forest Group**
- Aspen/Birch
  - Douglas Fir
  - Cottonwood
  - Lodgepole Pine
  - Fir/Sruce
  - Nonstocked
  - Other Hardwood
  - Pinyon/Juniper
  - Ponderosa Pine
  - Woodland Hrdwd
  - Western Sftwd



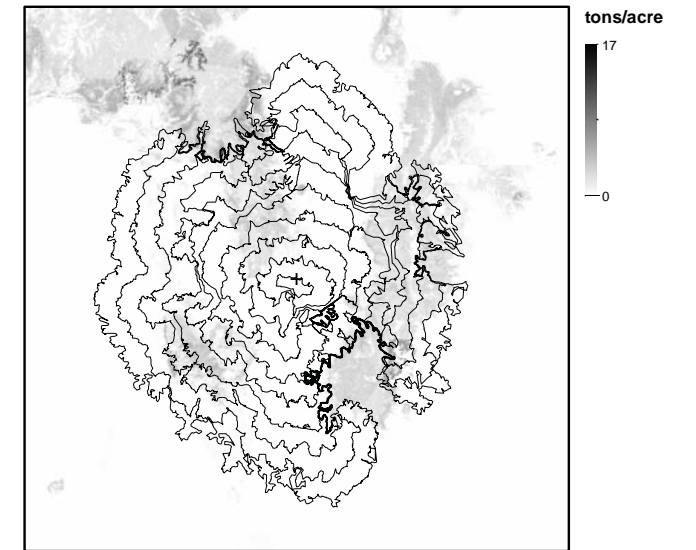
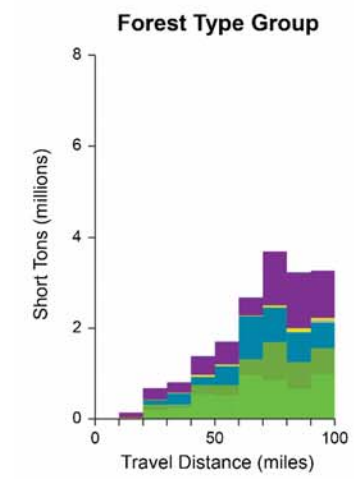
- Land Owner**
- BLM
  - DOD
  - FWS
  - LOCALGOV
  - NPS
  - OTHERFED
  - PRIVATE
  - STATEOTHER
  - STATETRUST
  - TRIBAL
  - USFS
  - VALLESCALDERA



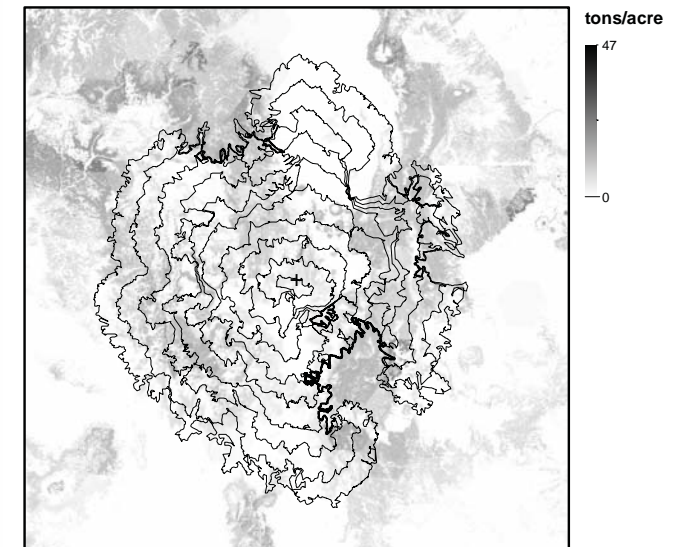
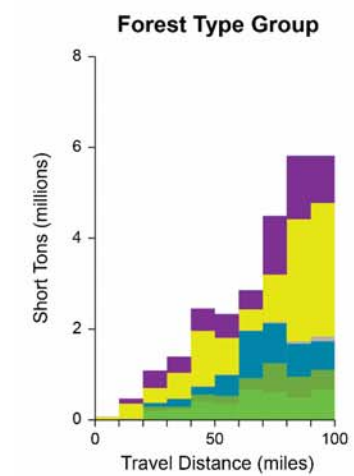
## Sawlogs



## Small Diameter Timber



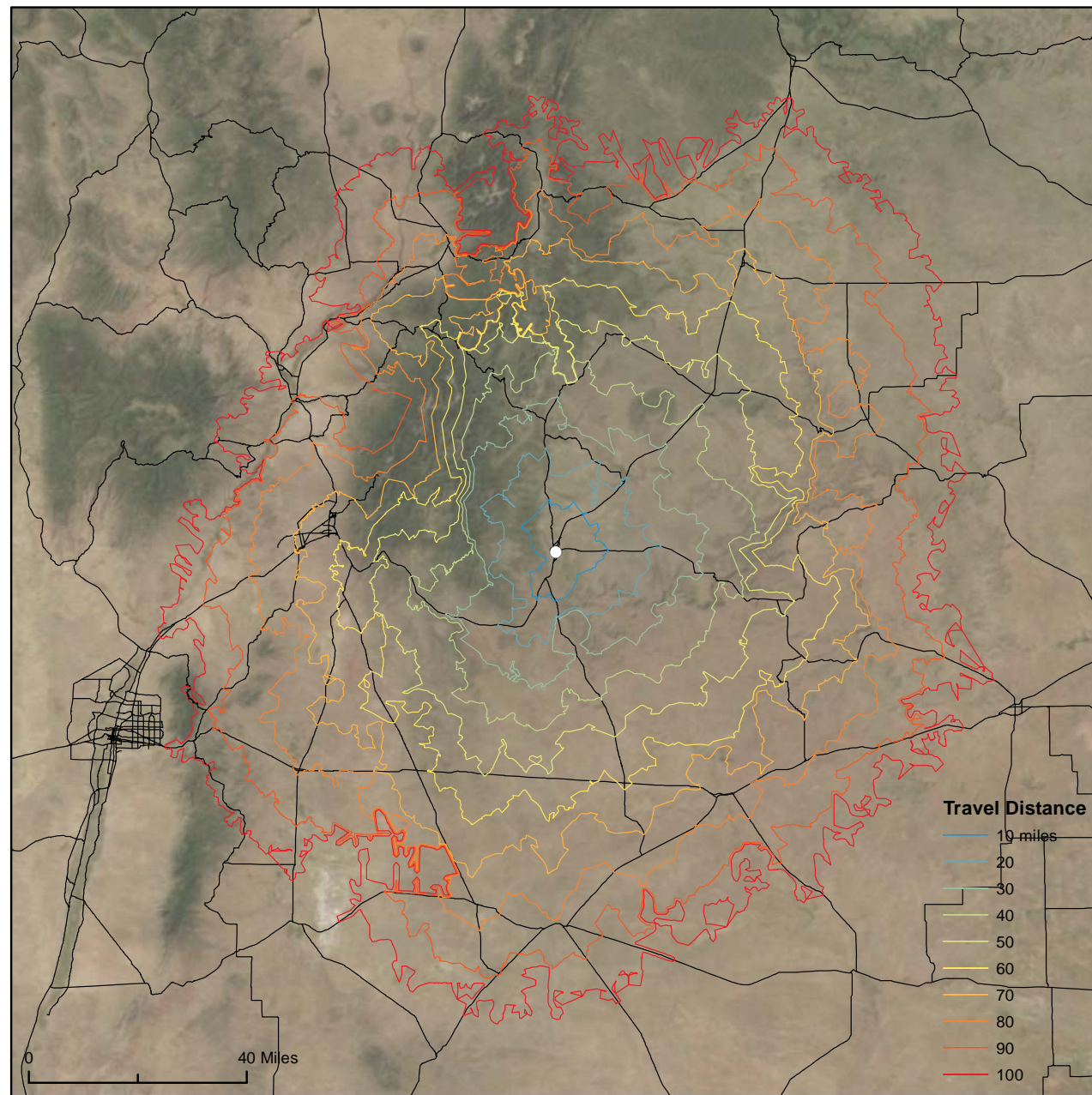
## Other Biomass



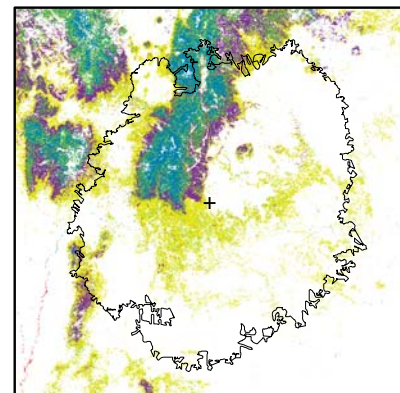


# Las Vegas

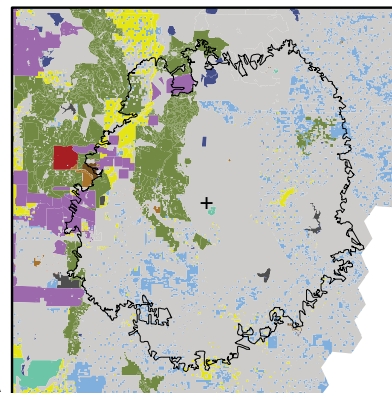
Population 2010: 13,753  
Incorporated: 1888



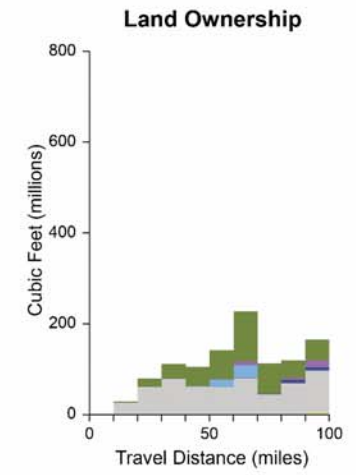
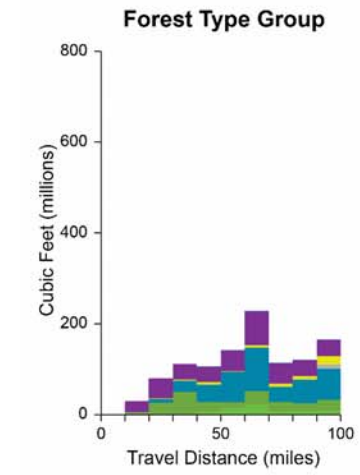
- Forest Group**
- Aspen/Birch
  - Douglas Fir
  - Cottonwood
  - Lodgepole Pine
  - Fir/Sruce
  - Nonstocked
  - Other Hardwood
  - Pinyon/Juniper
  - Ponderosa Pine
  - Woodland Hrdwd
  - Western Sftwd



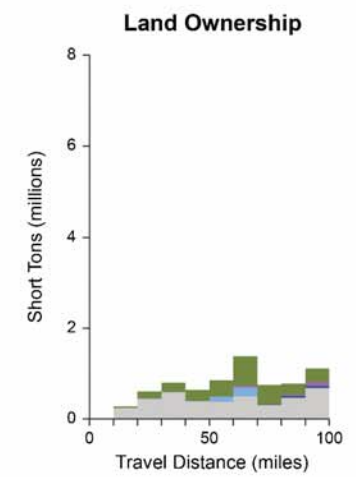
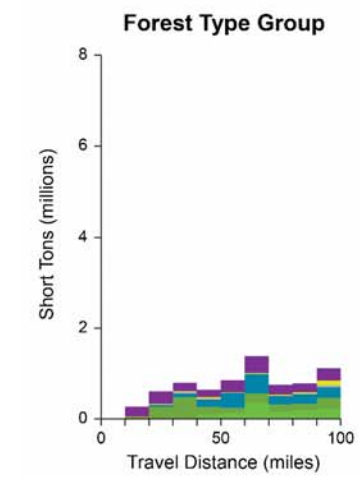
- Land Owner**
- BLM
  - DOD
  - FWS
  - LOCALGOV
  - NPS
  - OTHERFED
  - PRIVATE
  - STATEOTHER
  - STATETRUST
  - TRIBAL
  - USFS
  - VALLESCALDERA



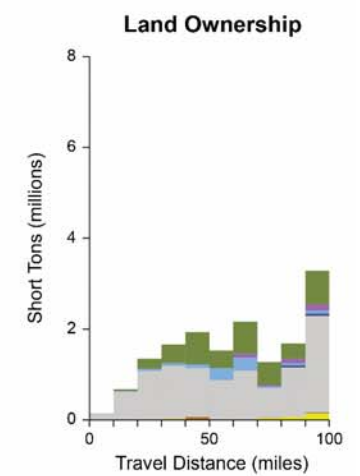
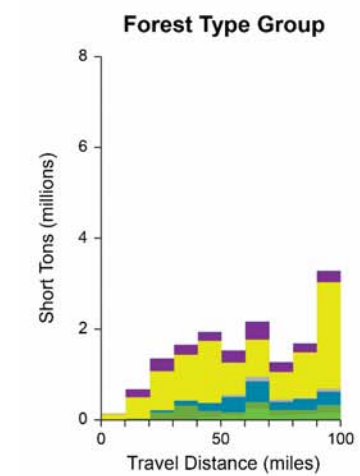
## Sawlogs



## Small Diameter Timber



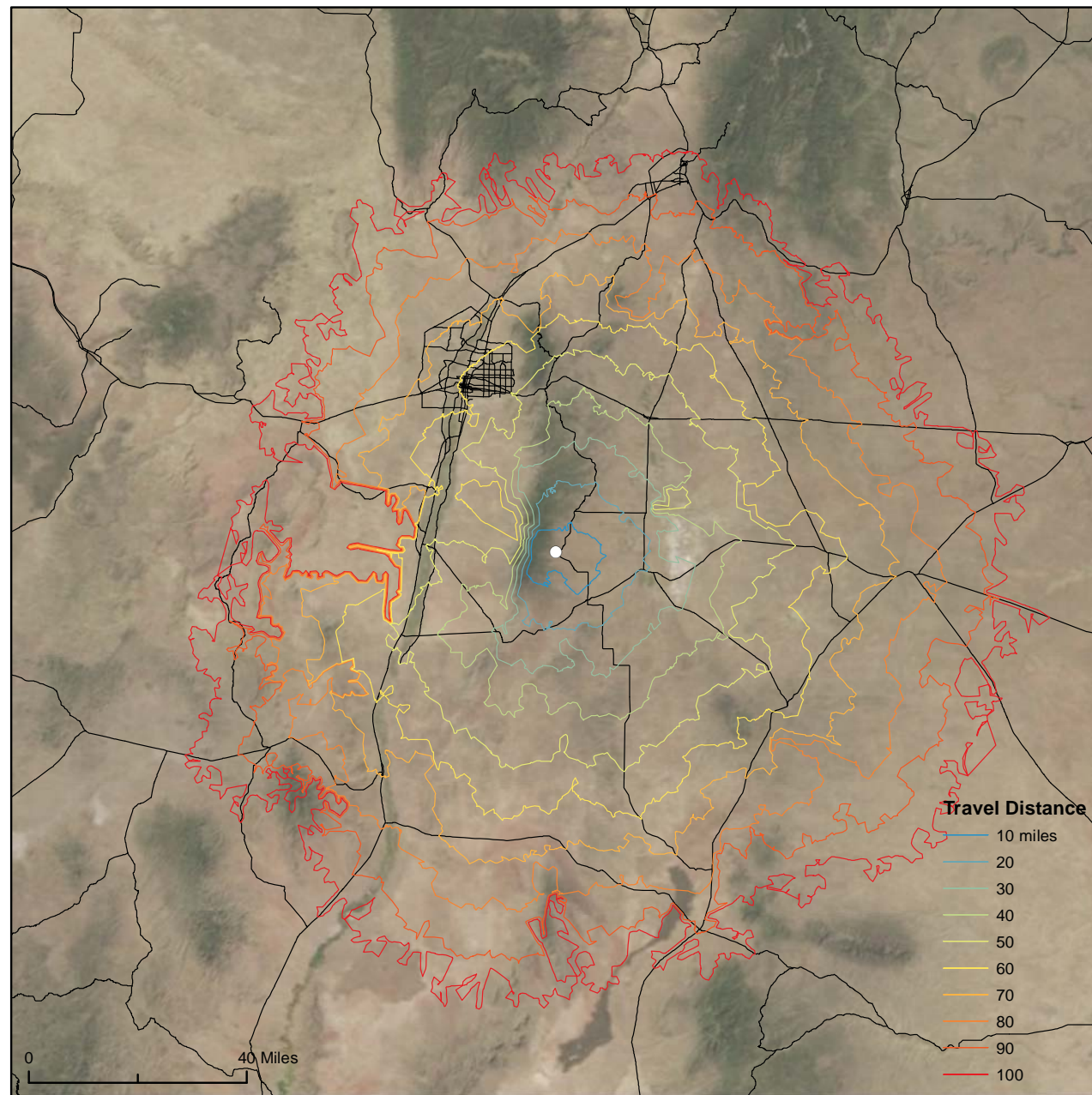
## Other Biomass



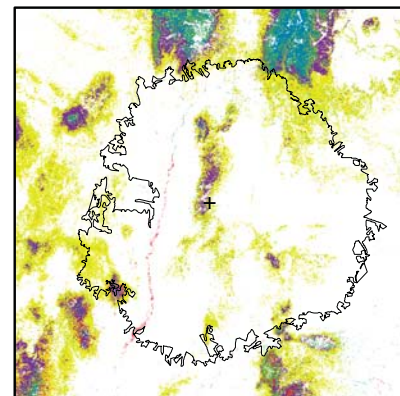


# Manzano

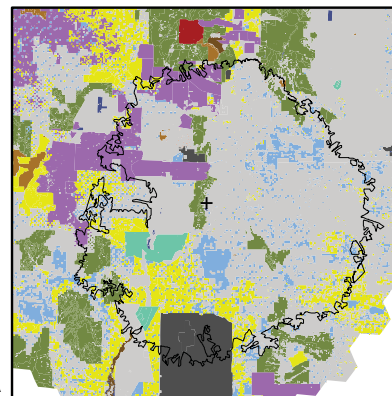
Population 2010: 29  
Unincorporated



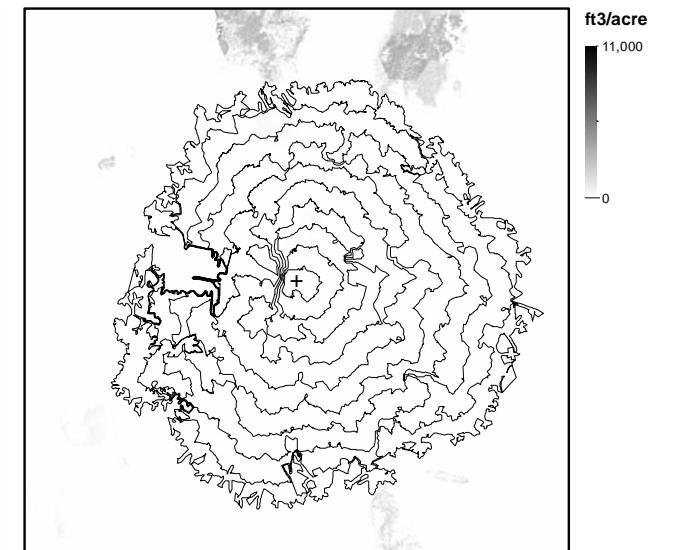
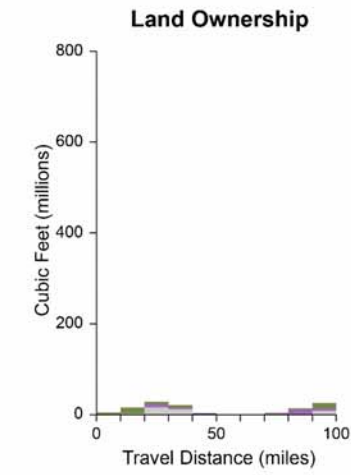
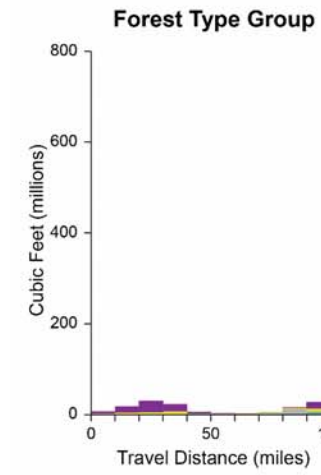
- Forest Group**
- Aspen/Birch
  - Douglas Fir
  - Cottonwood
  - Lodgepole Pine
  - Fir/Sruce
  - Nonstocked
  - Other Hardwood
  - Pinyon/Juniper
  - Ponderosa Pine
  - Woodland Hrdwd
  - Western Sftwd



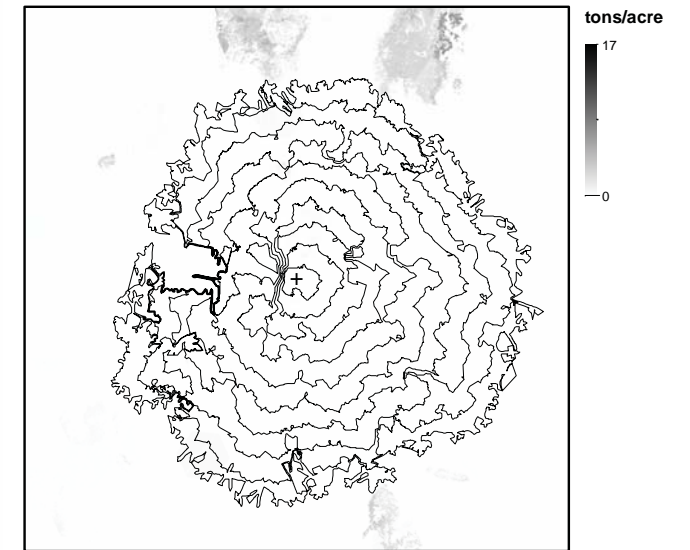
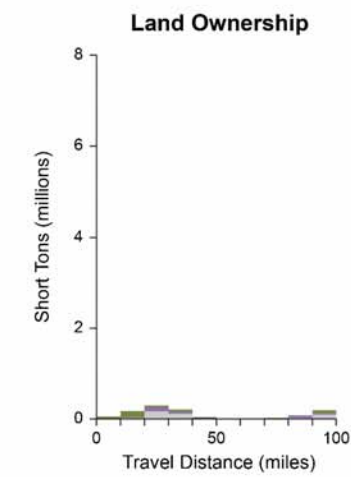
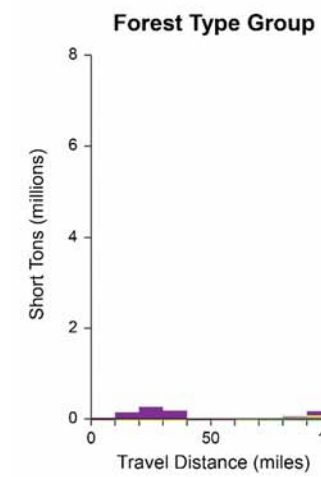
- Land Owner**
- BLM
  - DOD
  - FWS
  - LOCALGOV
  - NPS
  - OTHERFED
  - PRIVATE
  - STATEOTHER
  - STATETRUST
  - TRIBAL
  - USFS
  - VALLESCALDERA



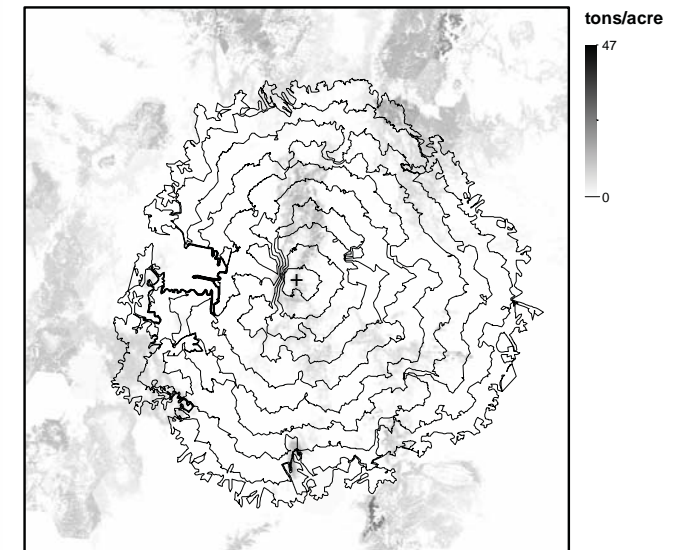
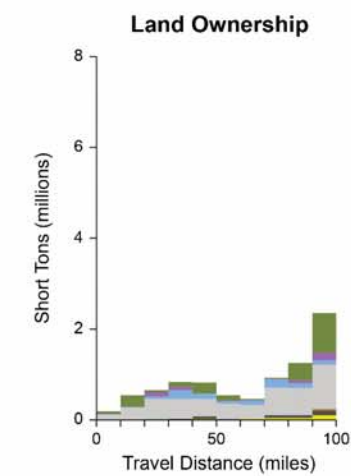
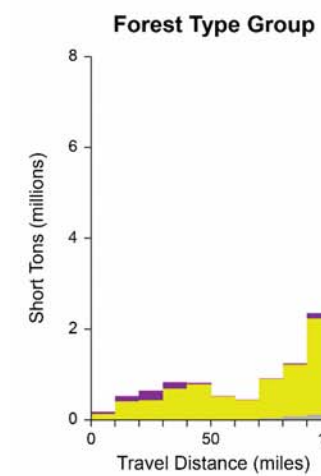
## Sawlogs



## Small Diameter Timber



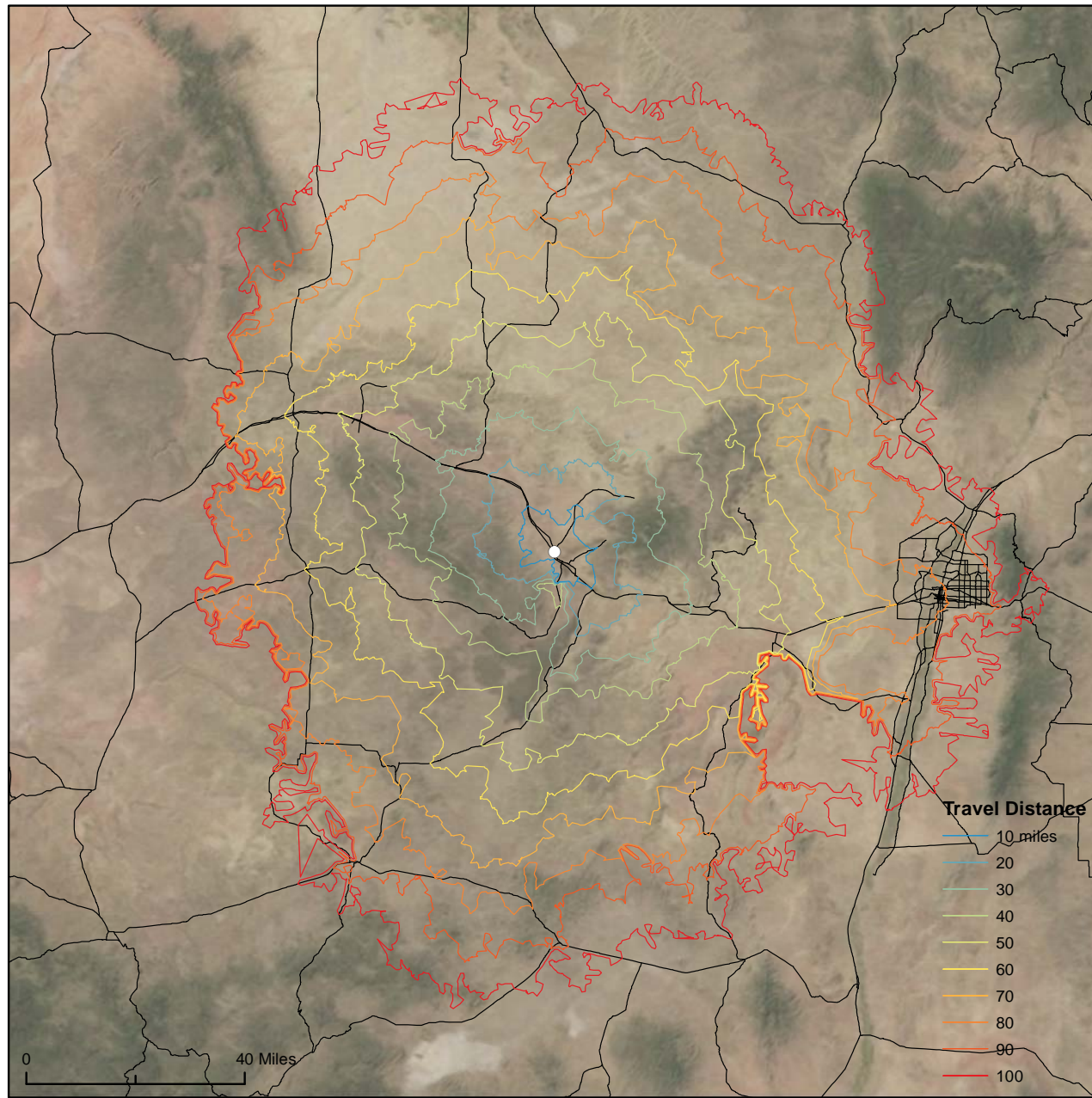
## Other Biomass



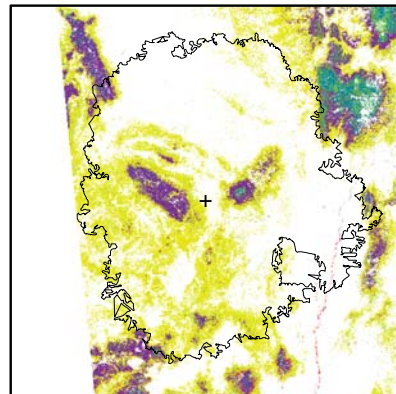


# Milan

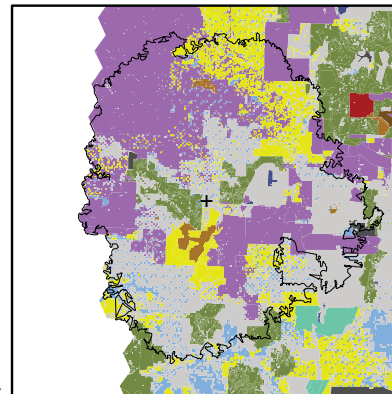
Population 2010: 3,245  
Incorporated: 1957



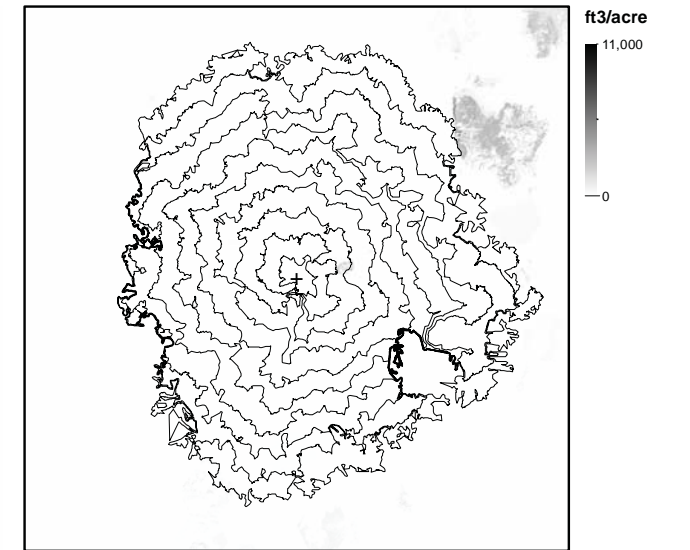
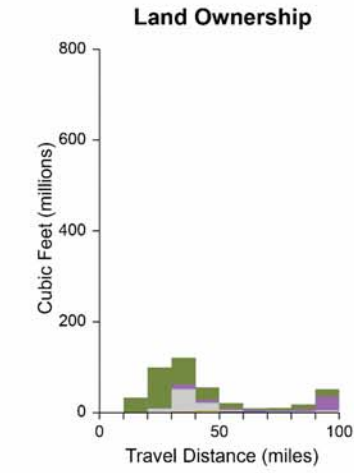
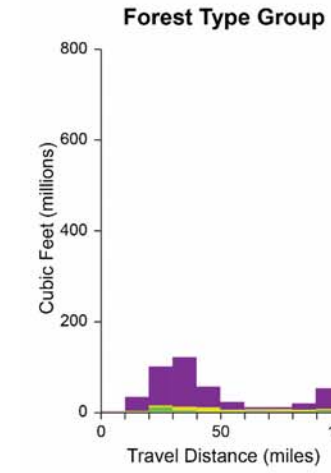
- Forest Group**
- Aspen/Birch
  - Douglas Fir
  - Cottonwood
  - Lodgepole Pine
  - Fir/Sruce
  - Nonstocked
  - Other Hardwood
  - Pinyon/Juniper
  - Ponderosa Pine
  - Woodland Hrdwd
  - Western Sftwd



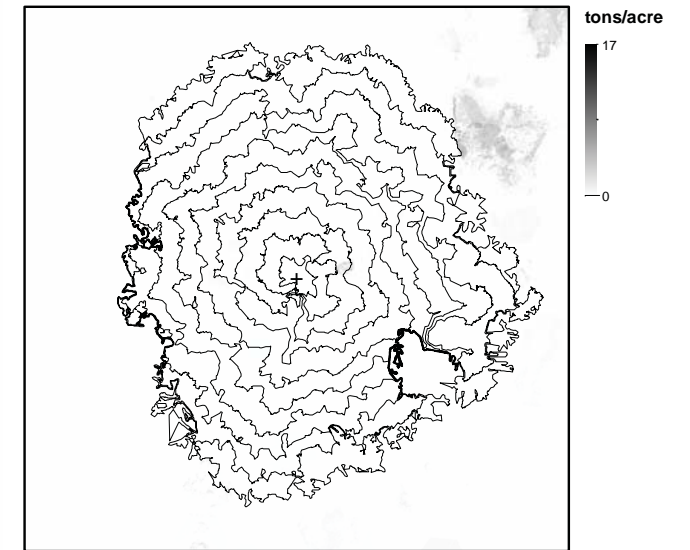
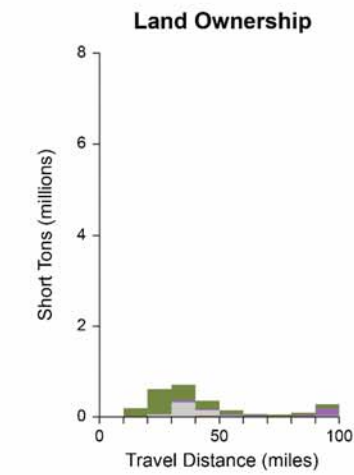
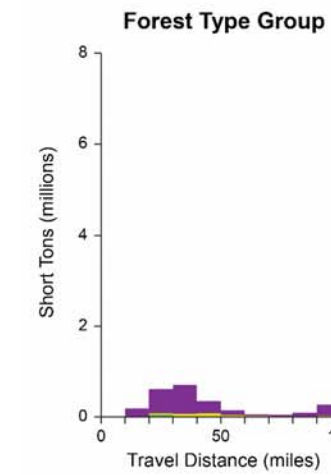
- Land Owner**
- BLM
  - DOD
  - FWS
  - LOCALGOV
  - NPS
  - OTHERFED
  - PRIVATE
  - STATEOTHER
  - STATETRUST
  - TRIBAL
  - USFS
  - VALLESCALDERA



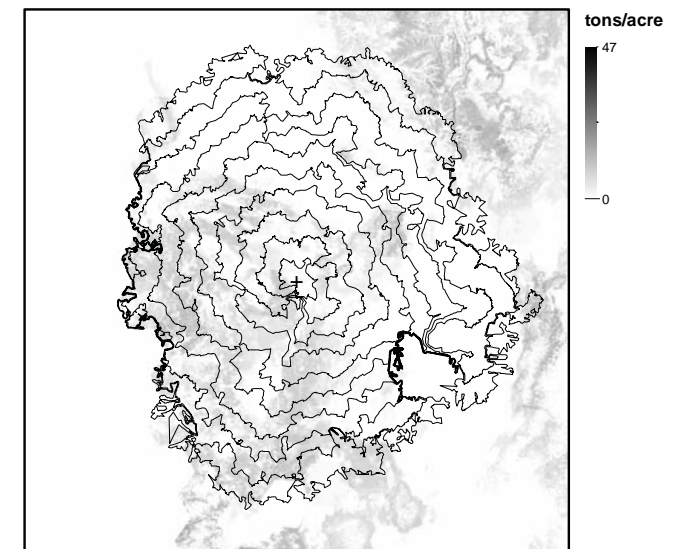
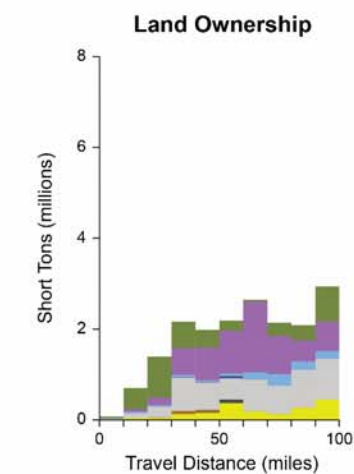
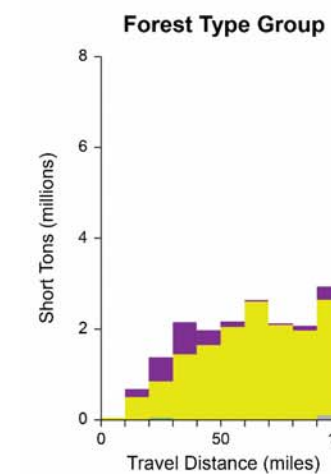
## Sawlogs



## Small Diameter Timber



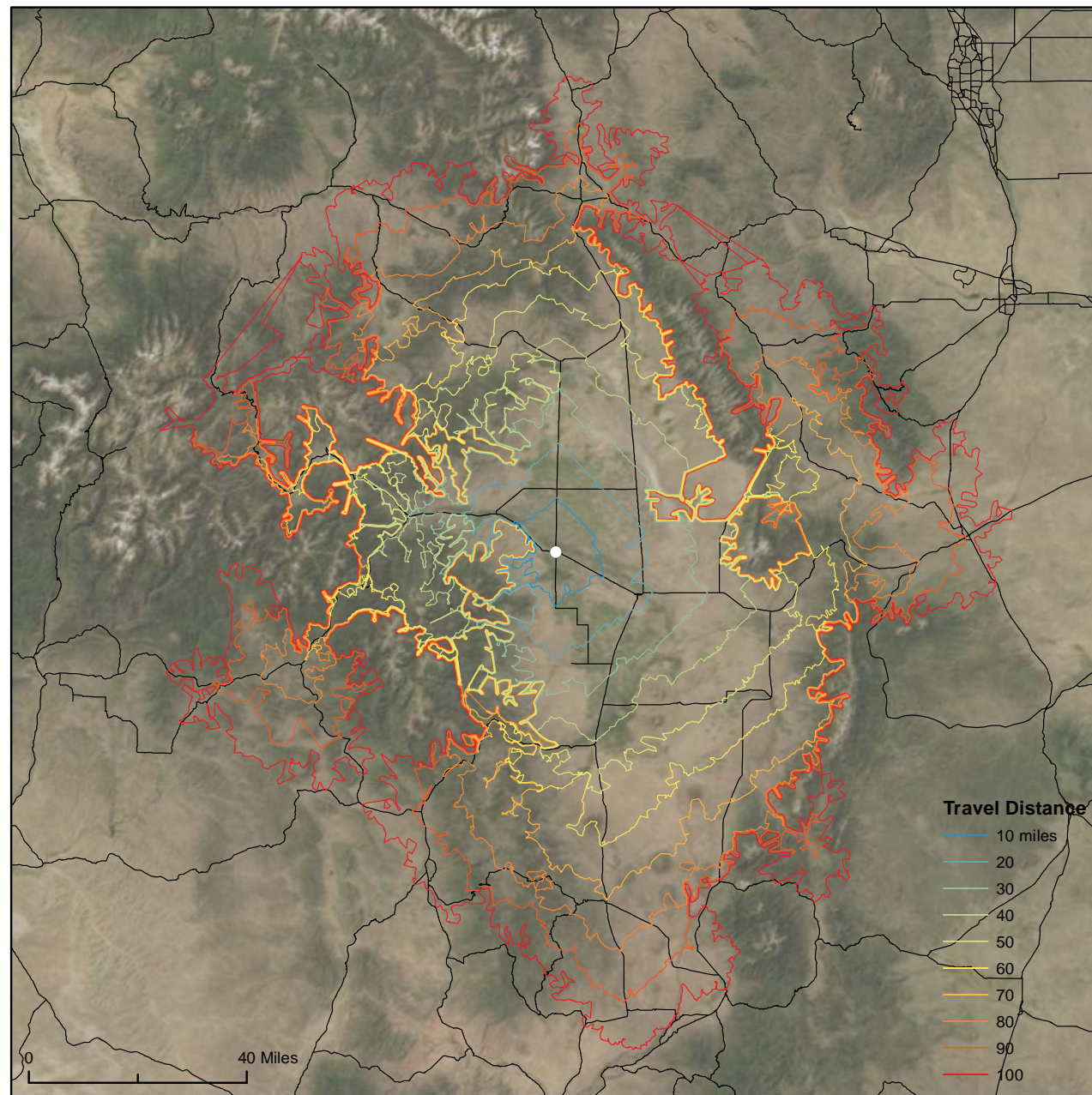
## Other Biomass



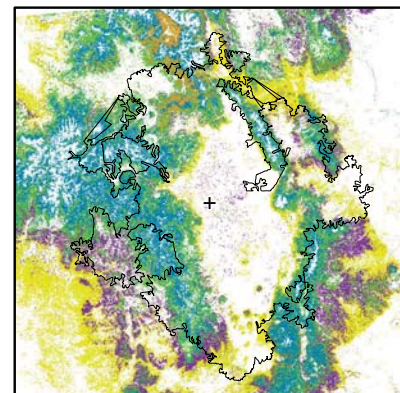


# Monte Vista

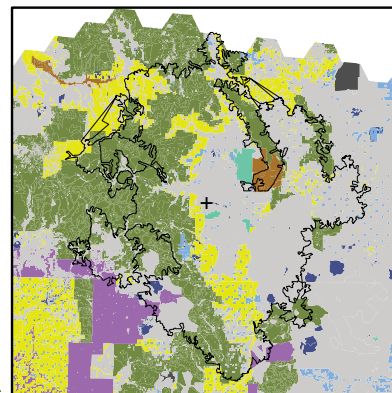
Population 2010: 4,444  
Incorporated: 1886



- Forest Group**
- Aspen/Birch
  - Douglas Fir
  - Cottonwood
  - Lodgepole Pine
  - Fir/Sruce
  - Nonstocked
  - Other Hardwood
  - Pinyon/Juniper
  - Ponderosa Pine
  - Woodland Hrdwd
  - Western Sftwd

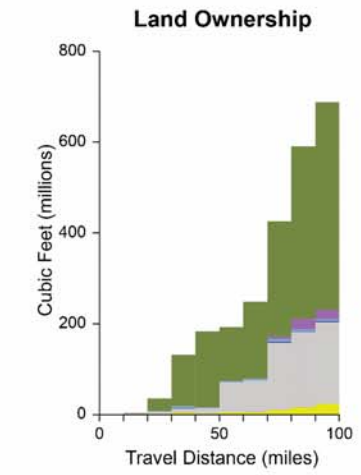
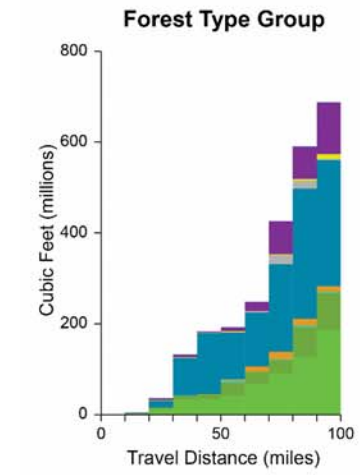


- Land Owner**
- BLM
  - DOD
  - FWS
  - LOCALGOV
  - NPS
  - OTHERFED
  - PRIVATE
  - STATEOTHER
  - STATETRUST
  - TRIBAL
  - USFS
  - VALLESCALDERA

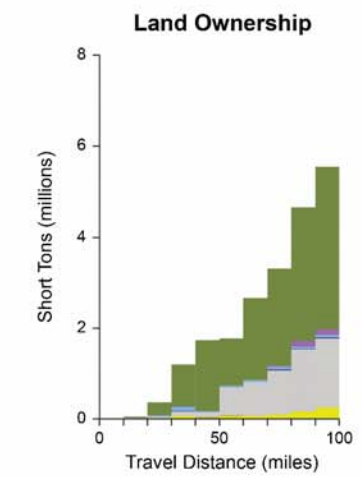
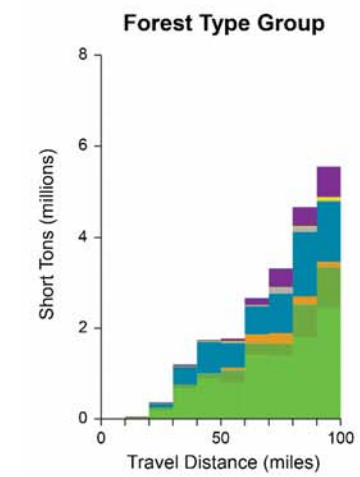


Monte Vista - 34

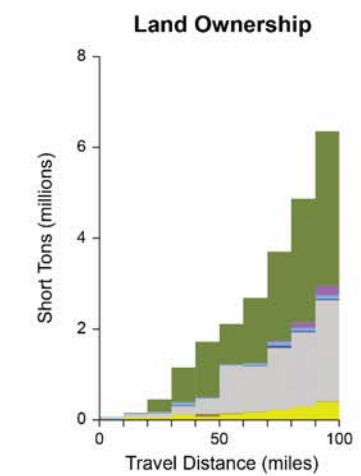
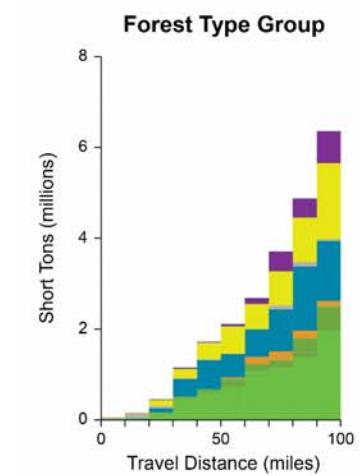
## Sawlogs



## Small Diameter Timber



## Other Biomass

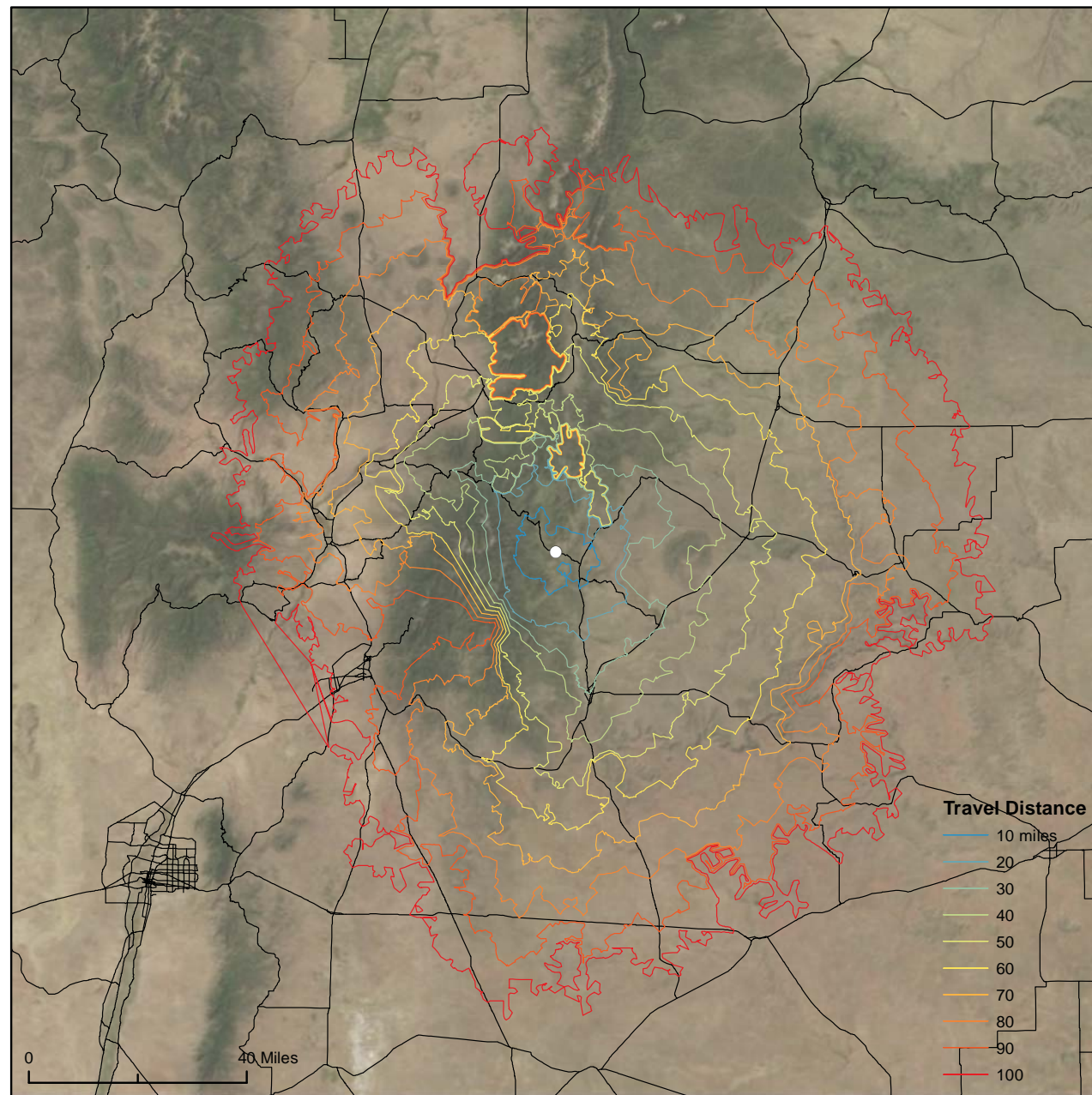


Monte Vista - 35

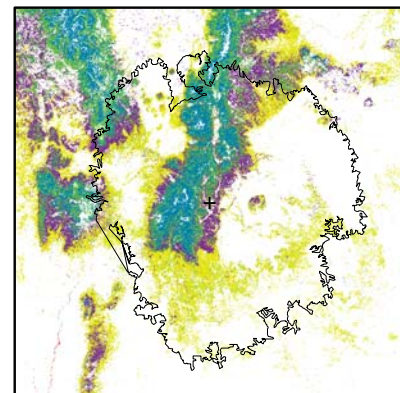


# Mora

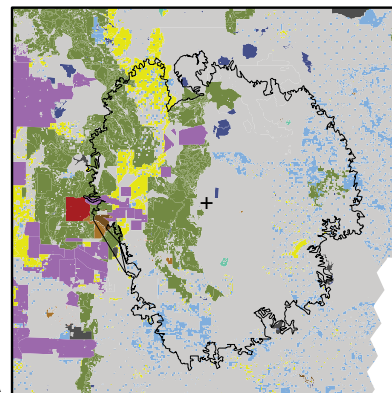
Population 2010: 656  
Unincorporated



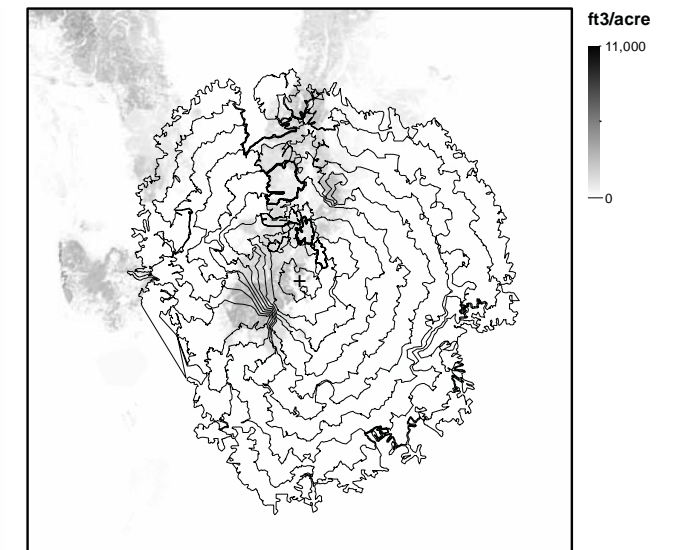
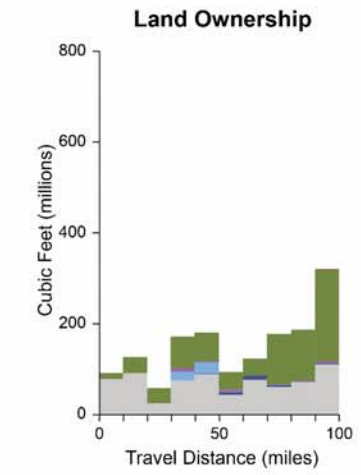
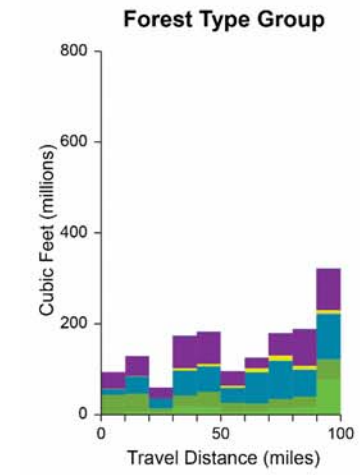
- Forest Group**
- Aspen/Birch
  - Douglas Fir
  - Cottonwood
  - Lodgepole Pine
  - Fir/Sruce
  - Nonstocked
  - Other Hardwood
  - Pinyon/Juniper
  - Ponderosa Pine
  - Woodland Hrdwd
  - Western Sftwd



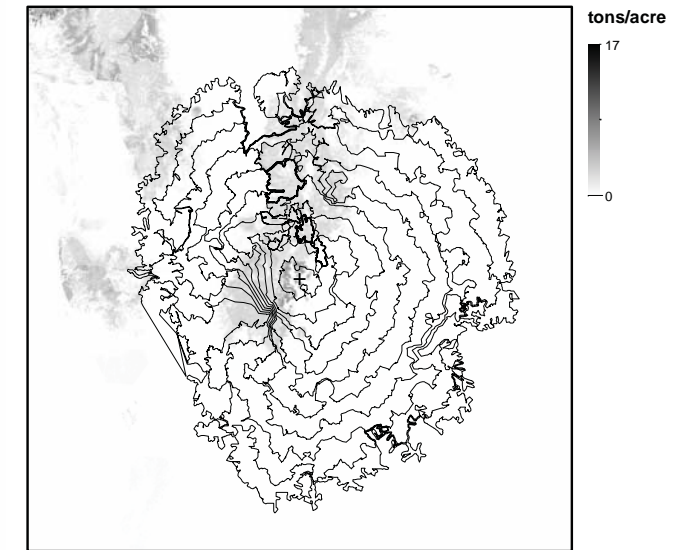
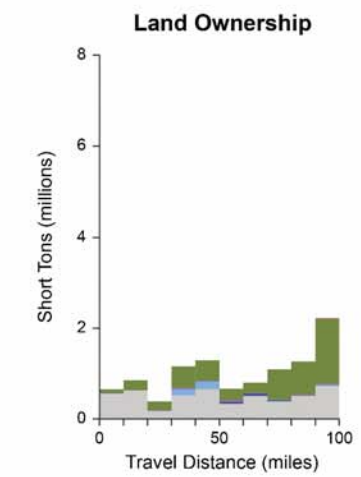
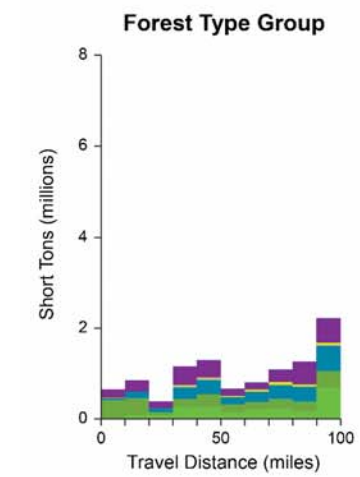
- Land Owner**
- BLM
  - DOD
  - FWS
  - LOCALGOV
  - NPS
  - OTHERFED
  - PRIVATE
  - STATEOTHER
  - STATETRUST
  - TRIBAL
  - USFS
  - VALLESCALDERA



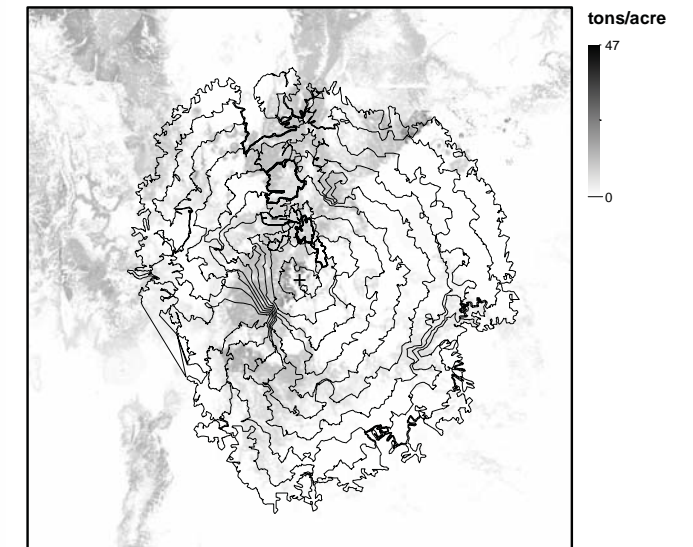
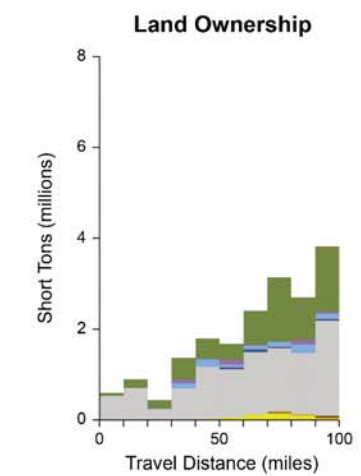
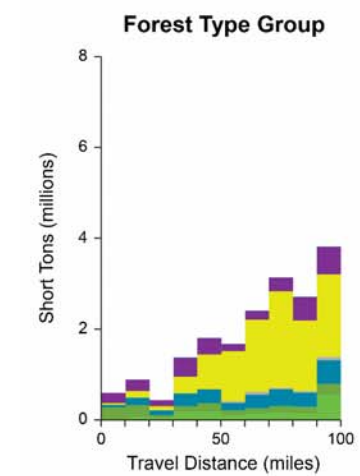
## Sawlogs



## Small Diameter Timber



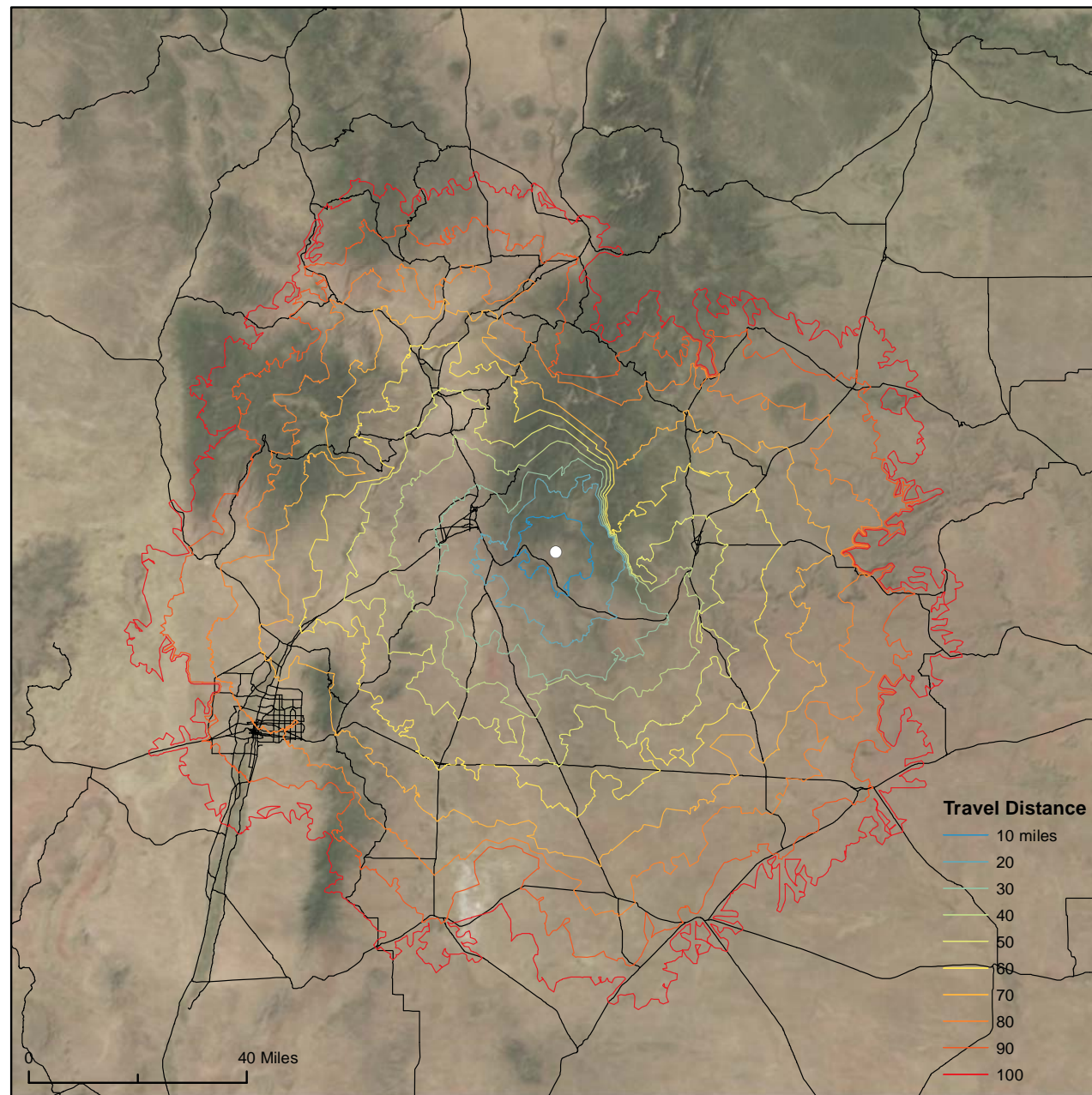
## Other Biomass



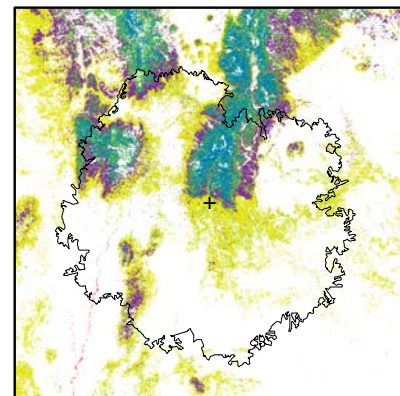


# Pecos

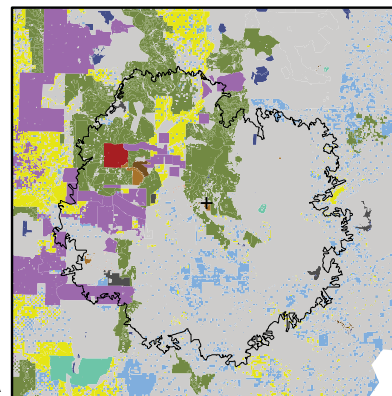
Population 2010: 1,392  
Incorporated: 1953



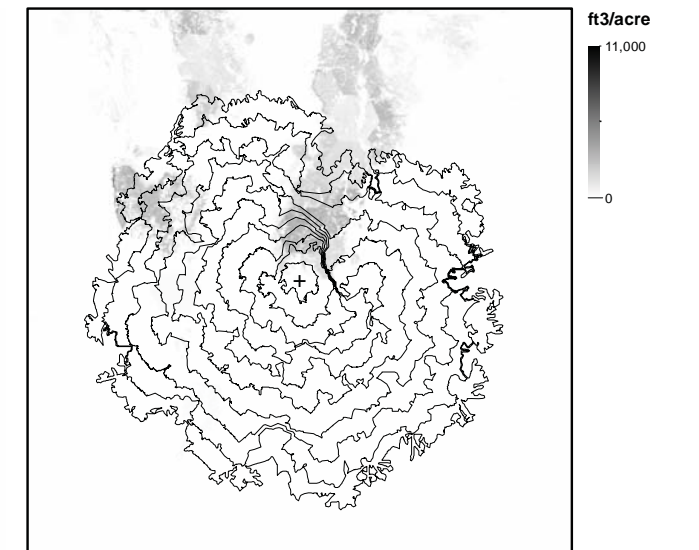
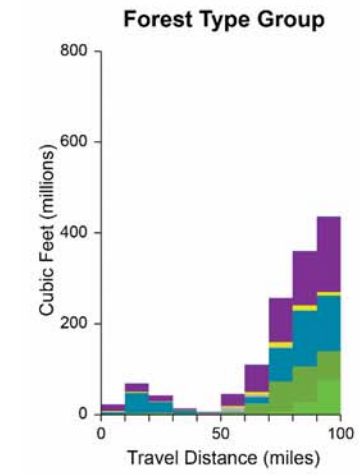
- Forest Group**
- Aspen/Birch
  - Douglas Fir
  - Cottonwood
  - Lodgepole Pine
  - Fir/Sruce
  - Nonstocked
  - Other Hardwood
  - Pinyon/Juniper
  - Ponderosa Pine
  - Woodland Hrdwd
  - Western Sftwd



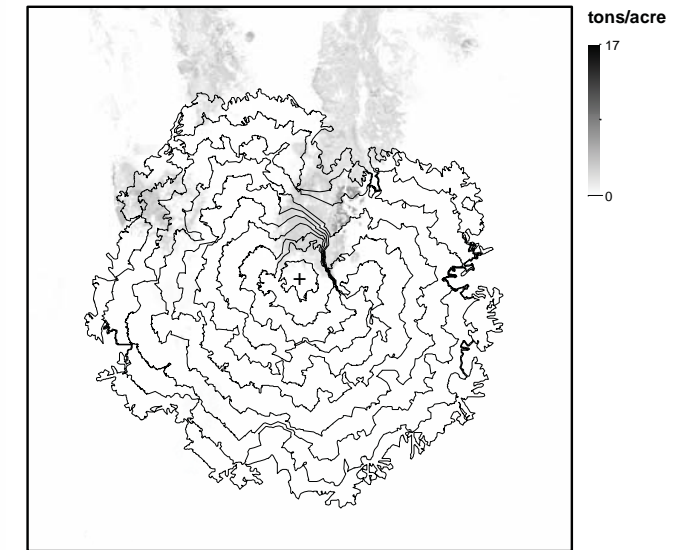
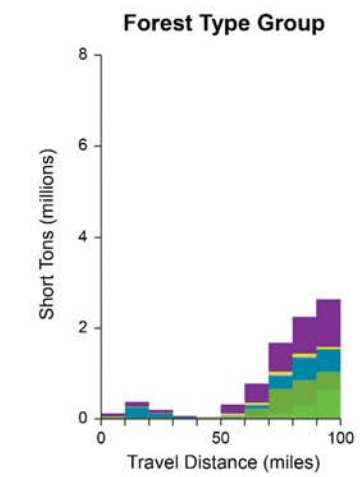
- Land Owner**
- BLM
  - DOD
  - FWS
  - LOCALGOV
  - NPS
  - OTHERFED
  - PRIVATE
  - STATEOTHER
  - STATETRUST
  - TRIBAL
  - USFS
  - VALLESCALDERA



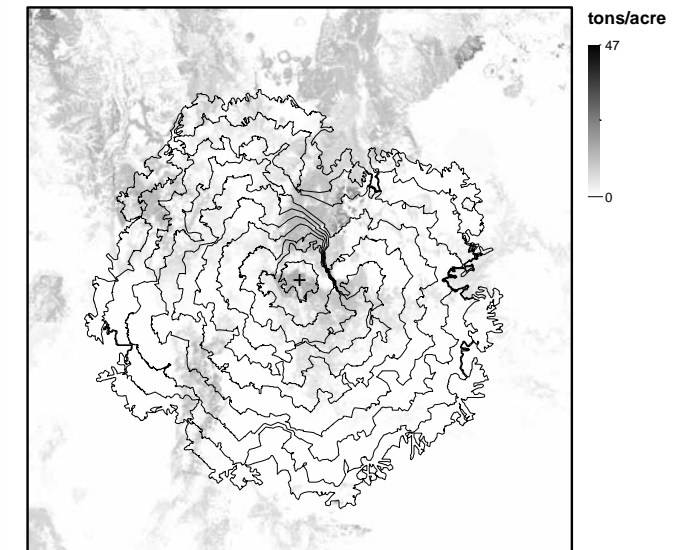
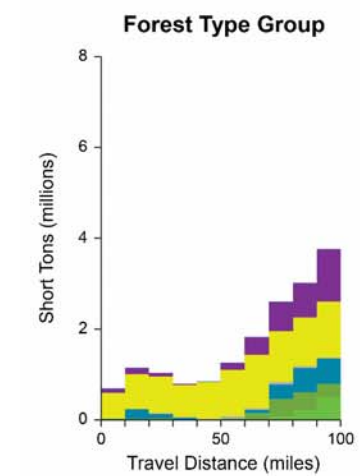
## Sawlogs



## Small Diameter Timber



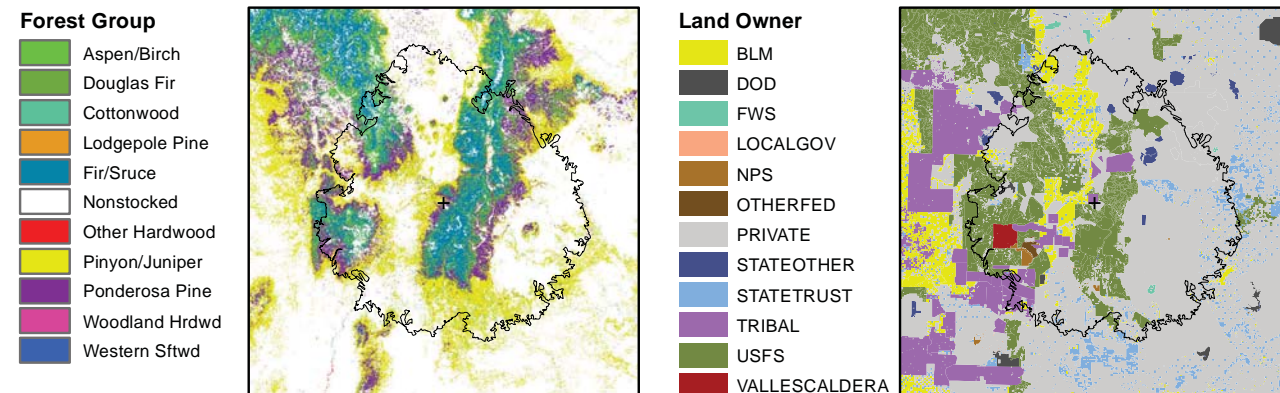
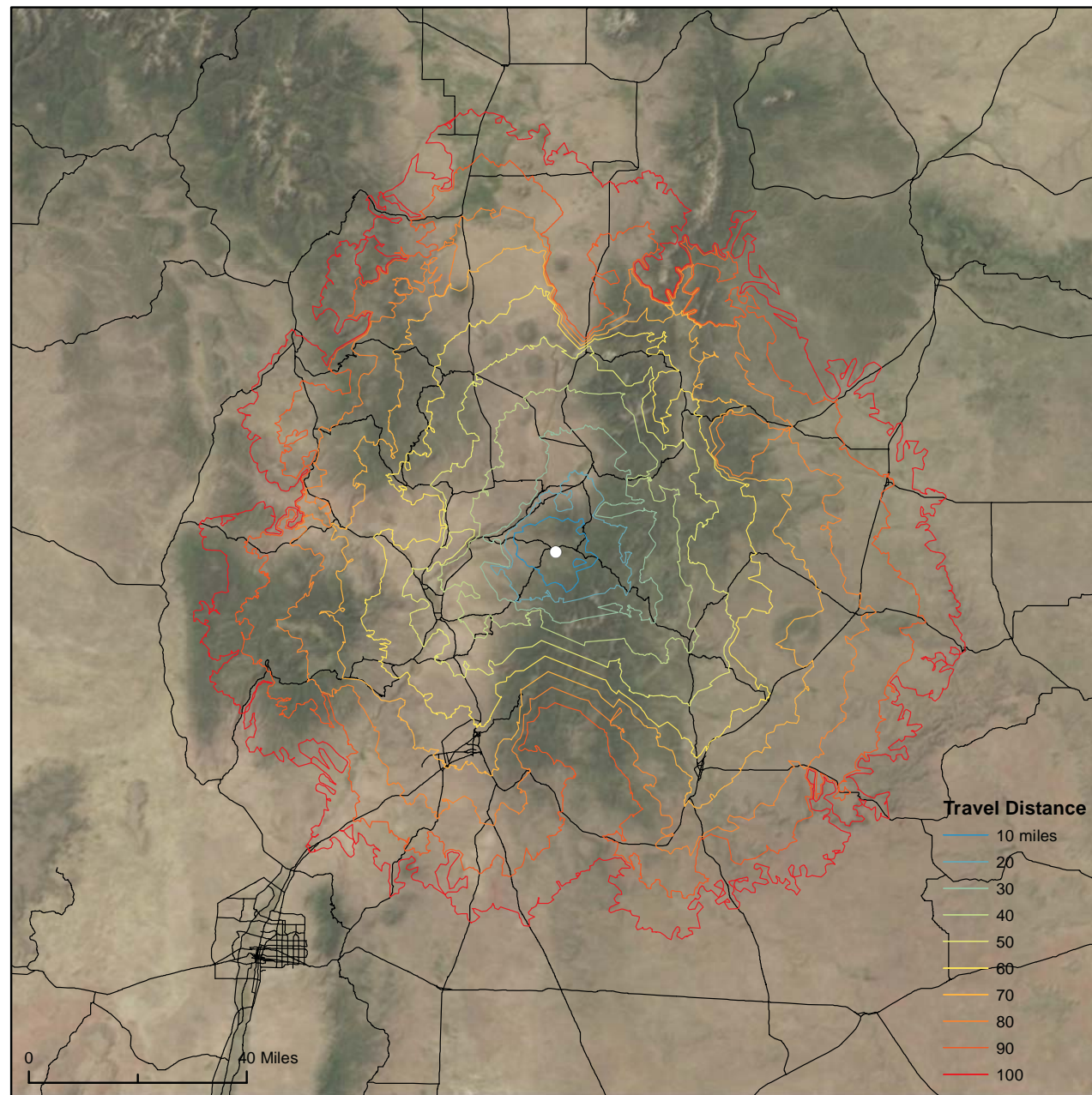
## Other Biomass





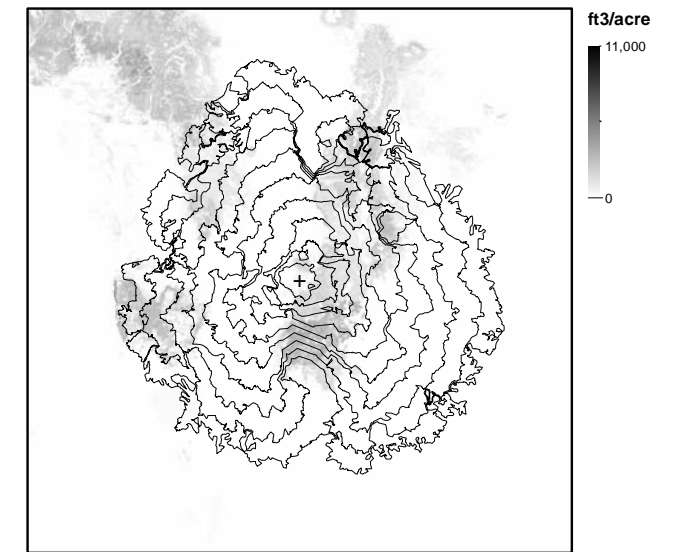
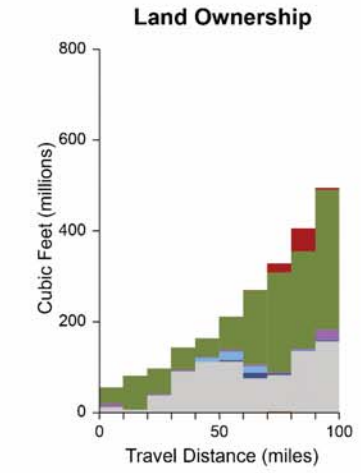
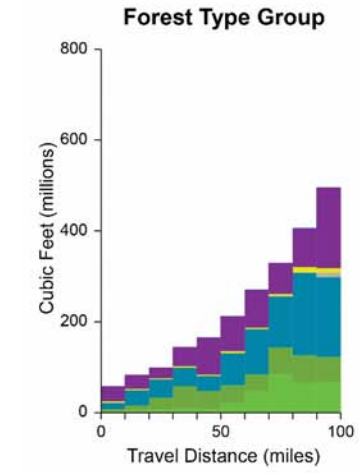
# Peñasco

Population 2010: 589  
Unincorporated

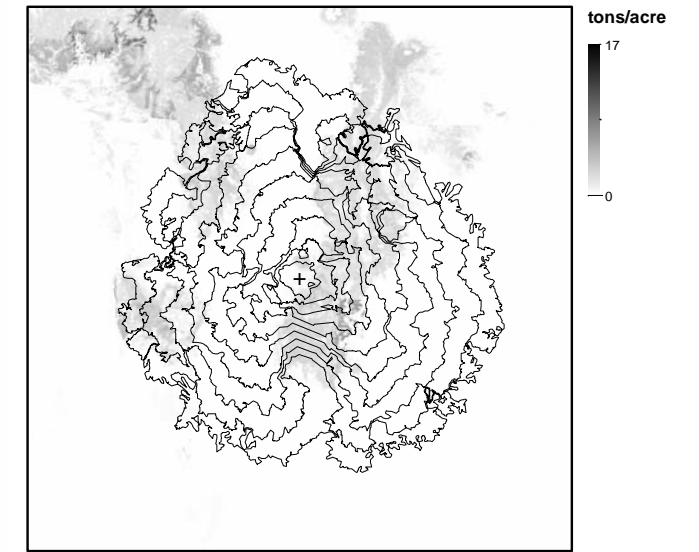
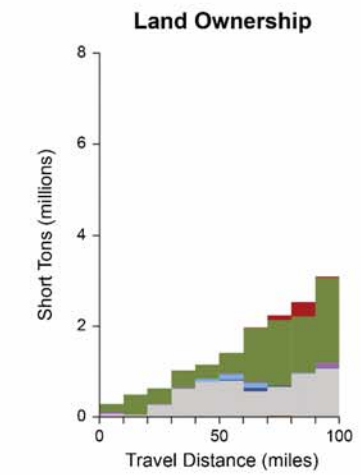
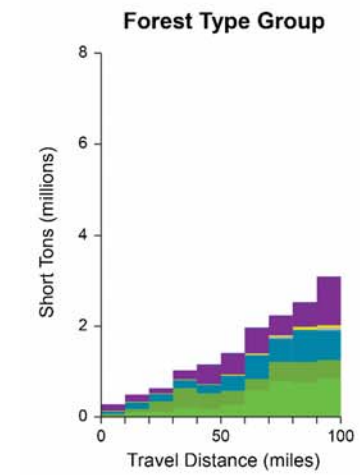


Peñasco - 40

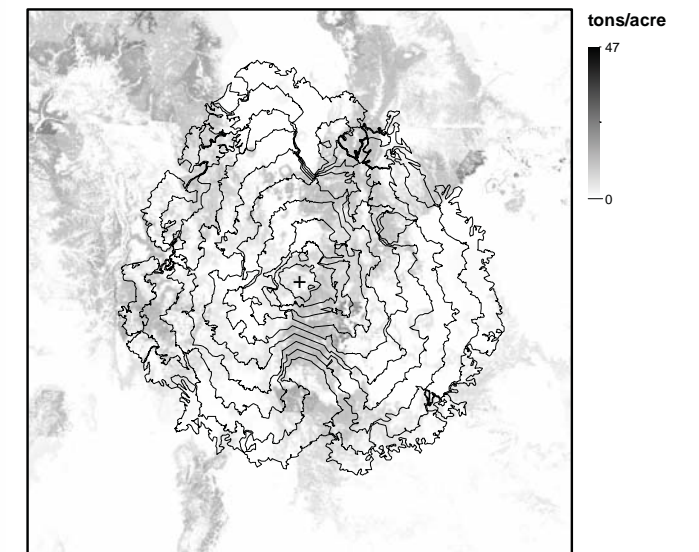
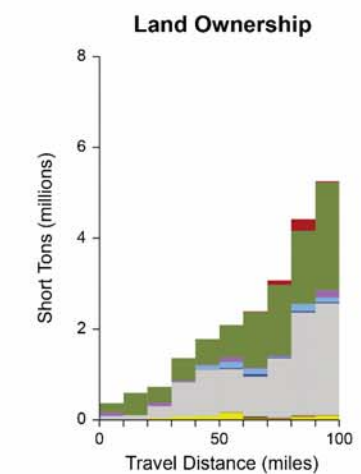
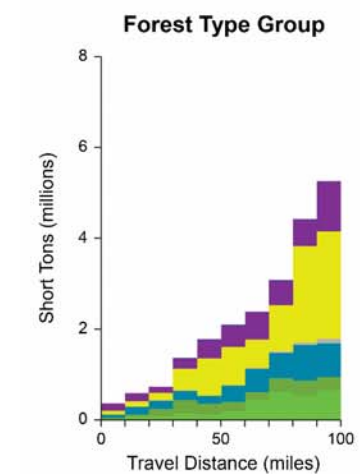
## Sawlogs



## Small Diameter Timber



## Other Biomass

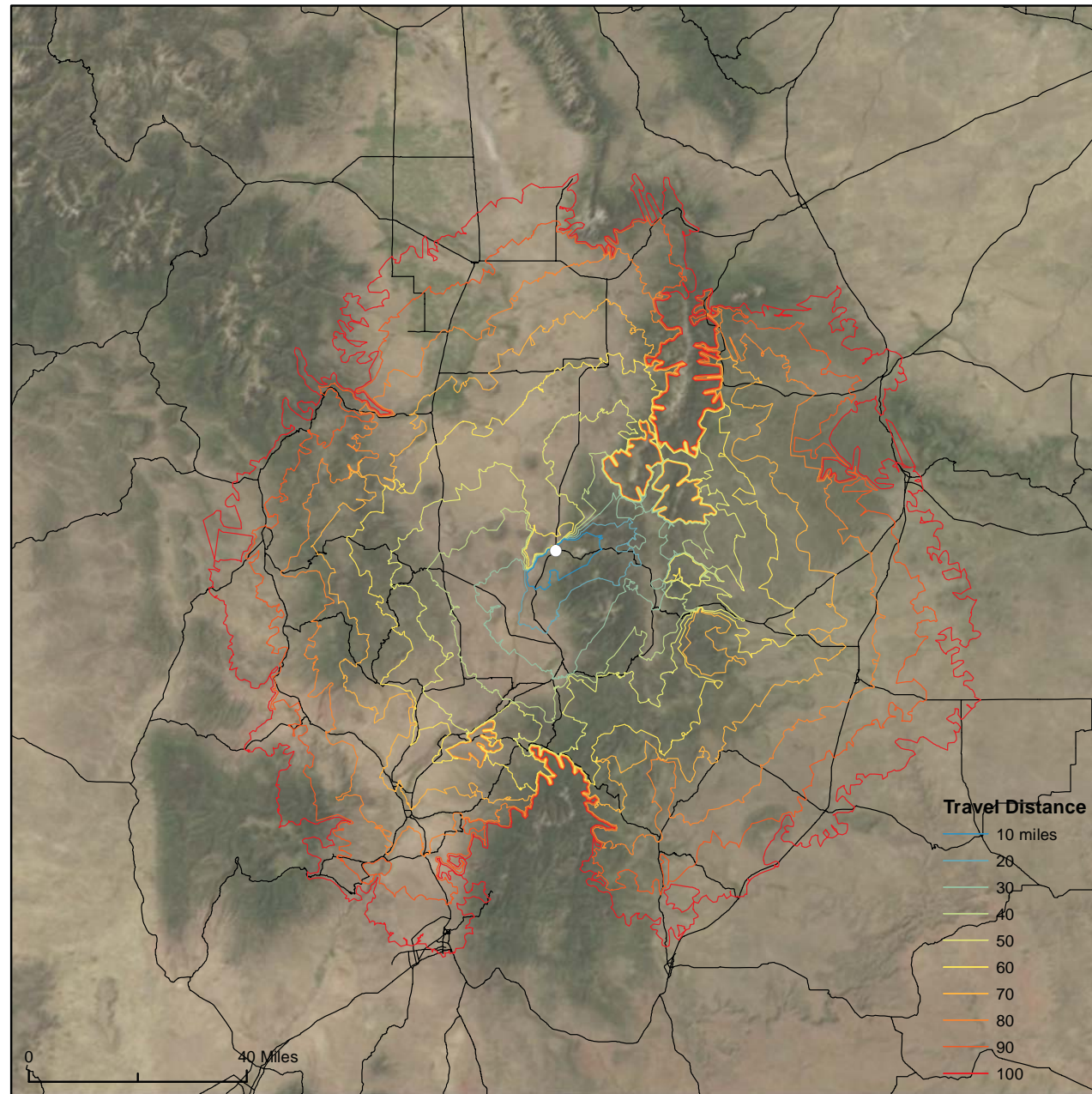


Peñasco - 41

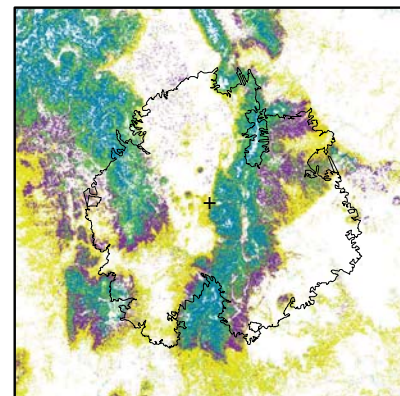


# Questa

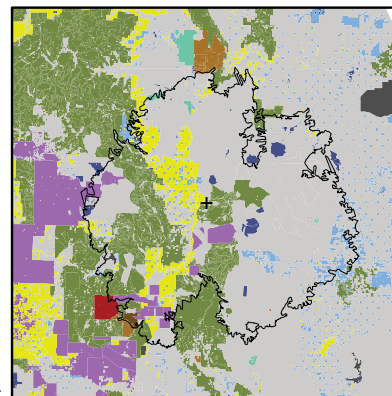
Population 2010: 1,770  
 Incorporated: 1964



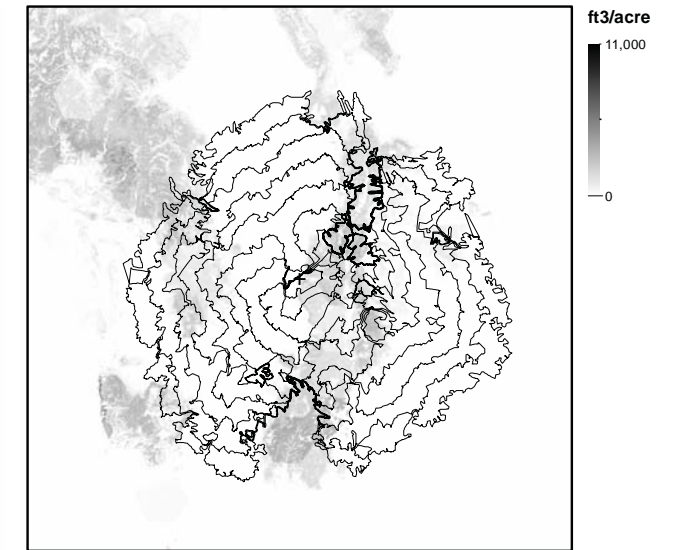
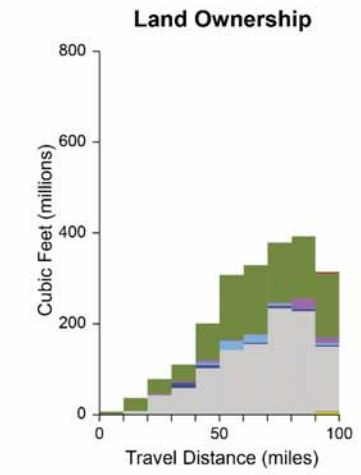
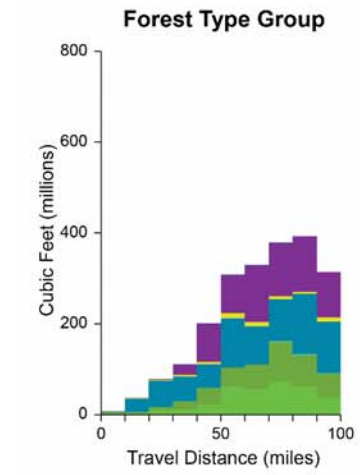
- Forest Group**
- Aspen/Birch
  - Douglas Fir
  - Cottonwood
  - Lodgepole Pine
  - Fir/Sruce
  - Nonstocked
  - Other Hardwood
  - Pinyon/Juniper
  - Ponderosa Pine
  - Woodland Hrdwd
  - Western Sftwd



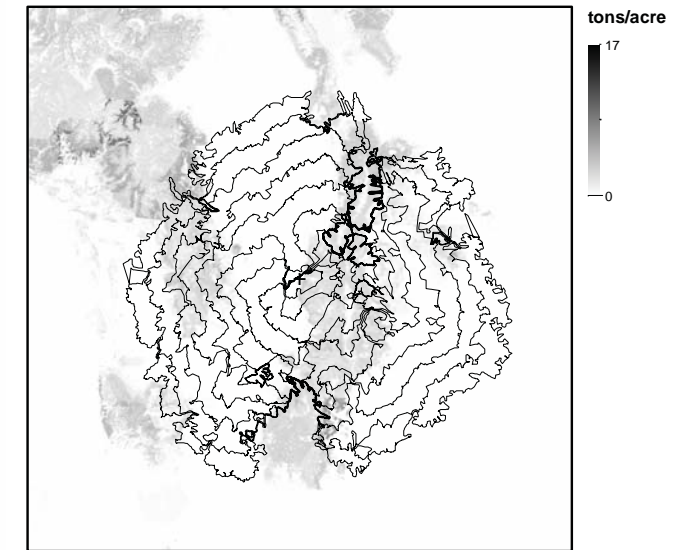
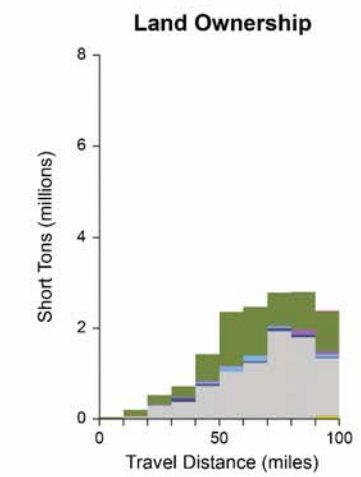
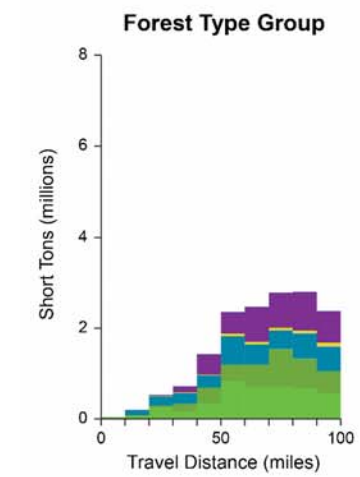
- Land Owner**
- BLM
  - DOD
  - FWS
  - LOCALGOV
  - NPS
  - OTHERFED
  - PRIVATE
  - STATEOTHER
  - STATETRUST
  - TRIBAL
  - USFS
  - VALLESCALDERA



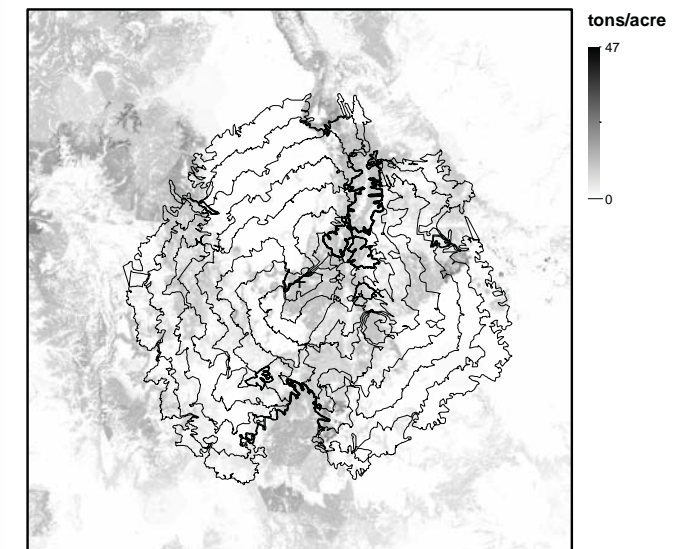
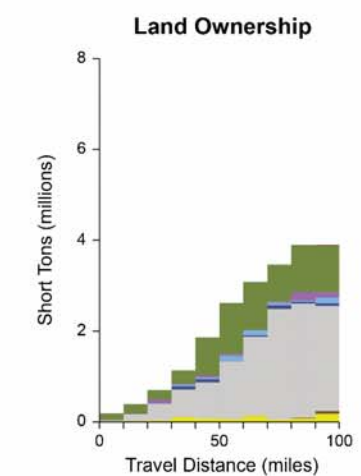
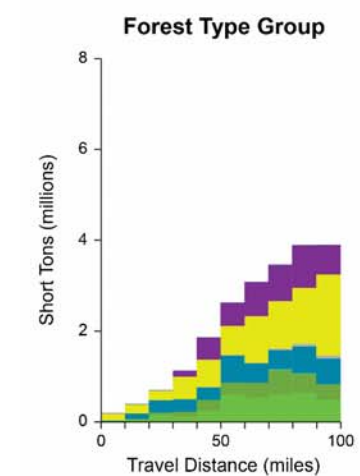
## Sawlogs



## Small Diameter Timber



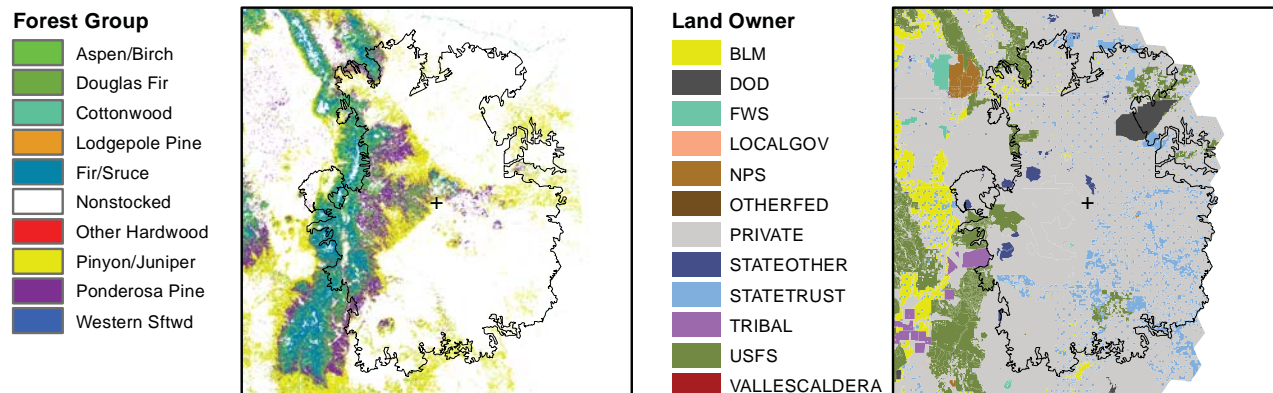
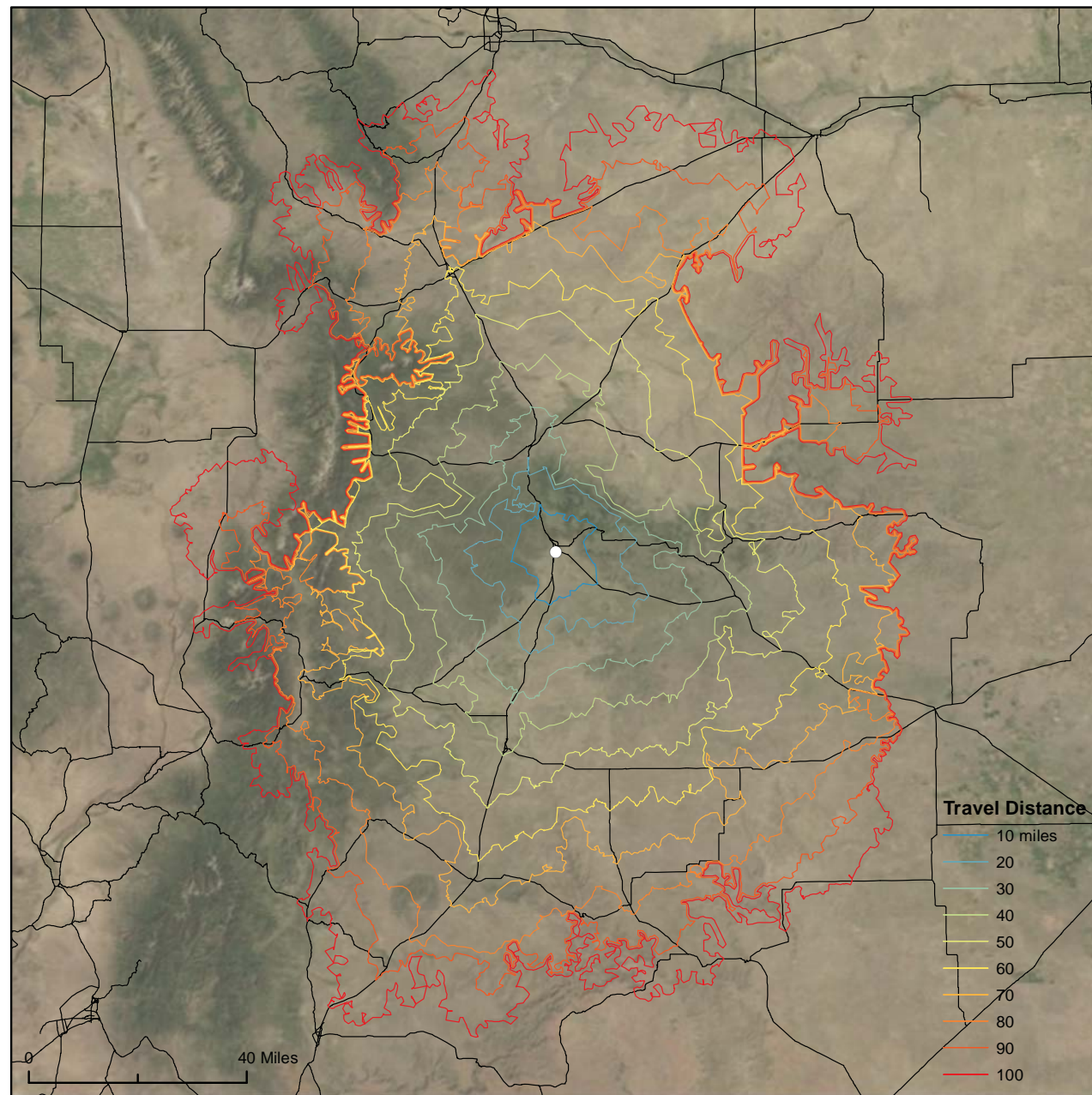
## Other Biomass



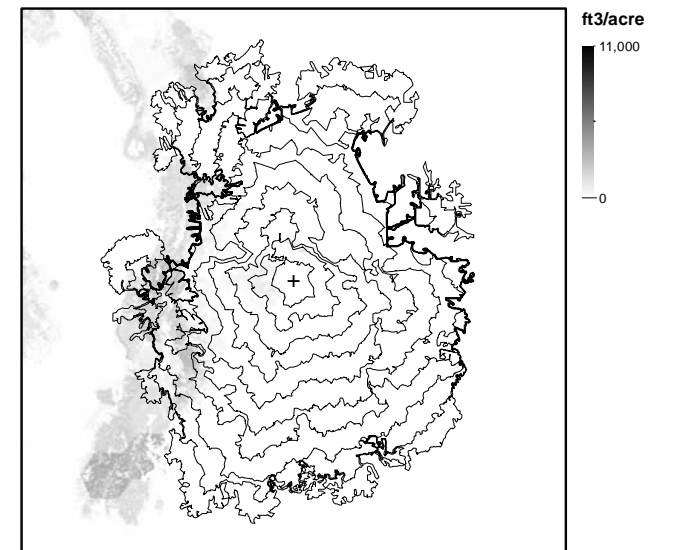
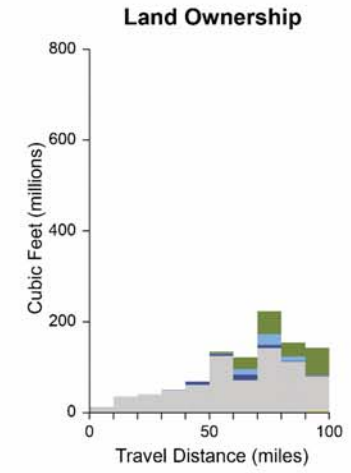
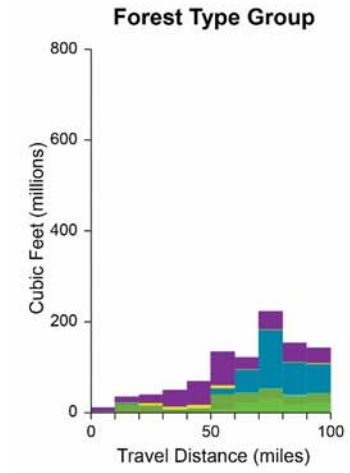


# Raton

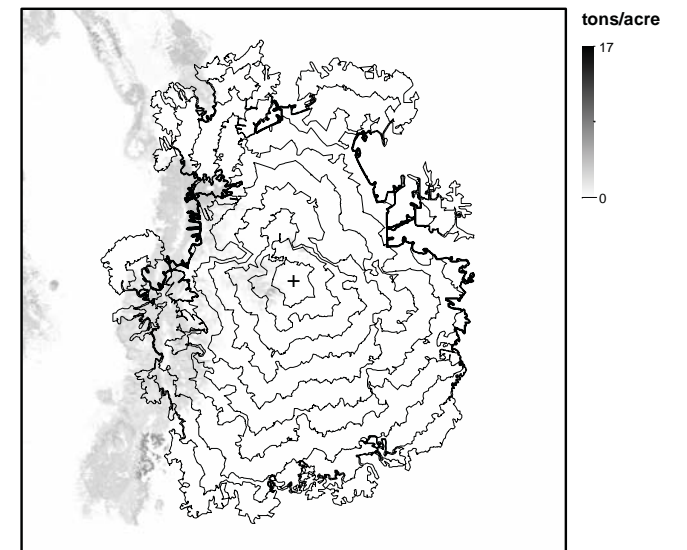
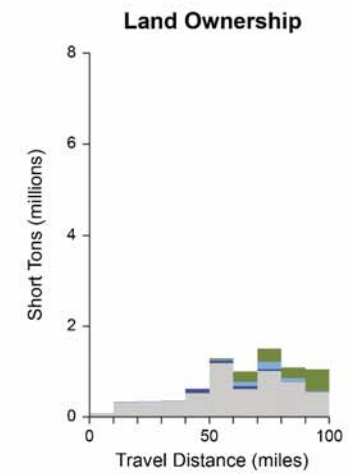
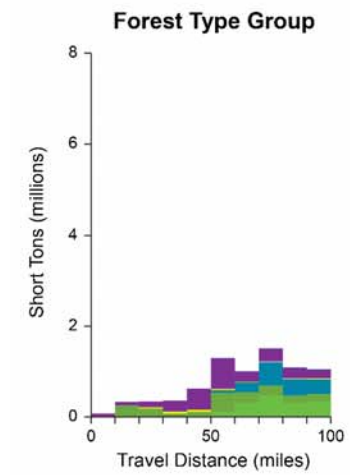
Population 2010: 6,885  
Incorporated: 1891



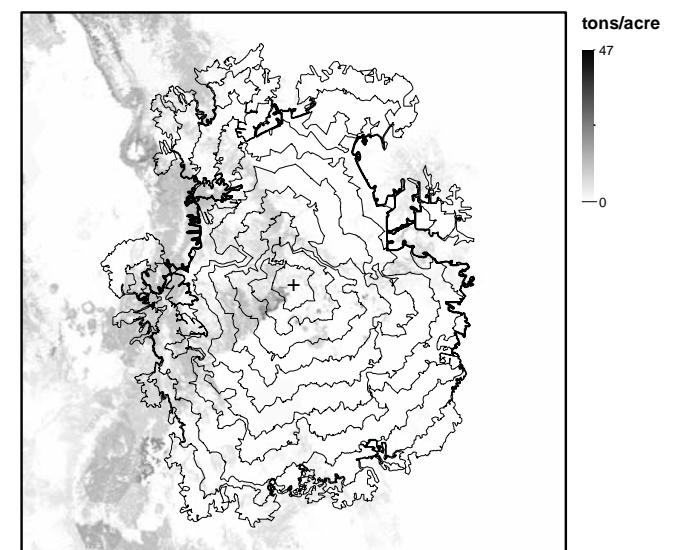
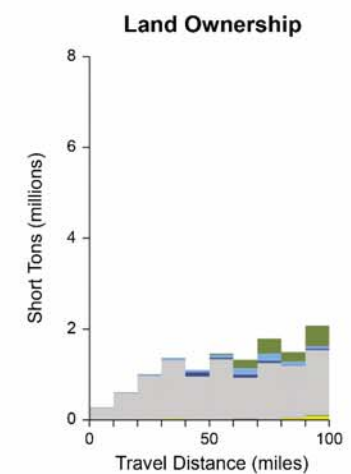
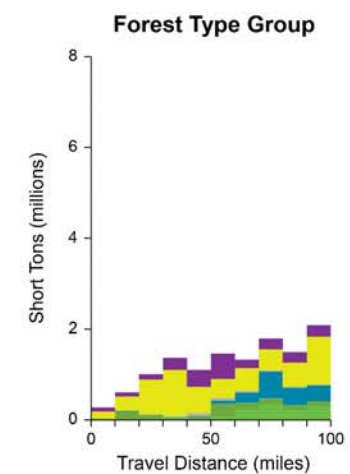
## Sawlogs



## Small Diameter Timber



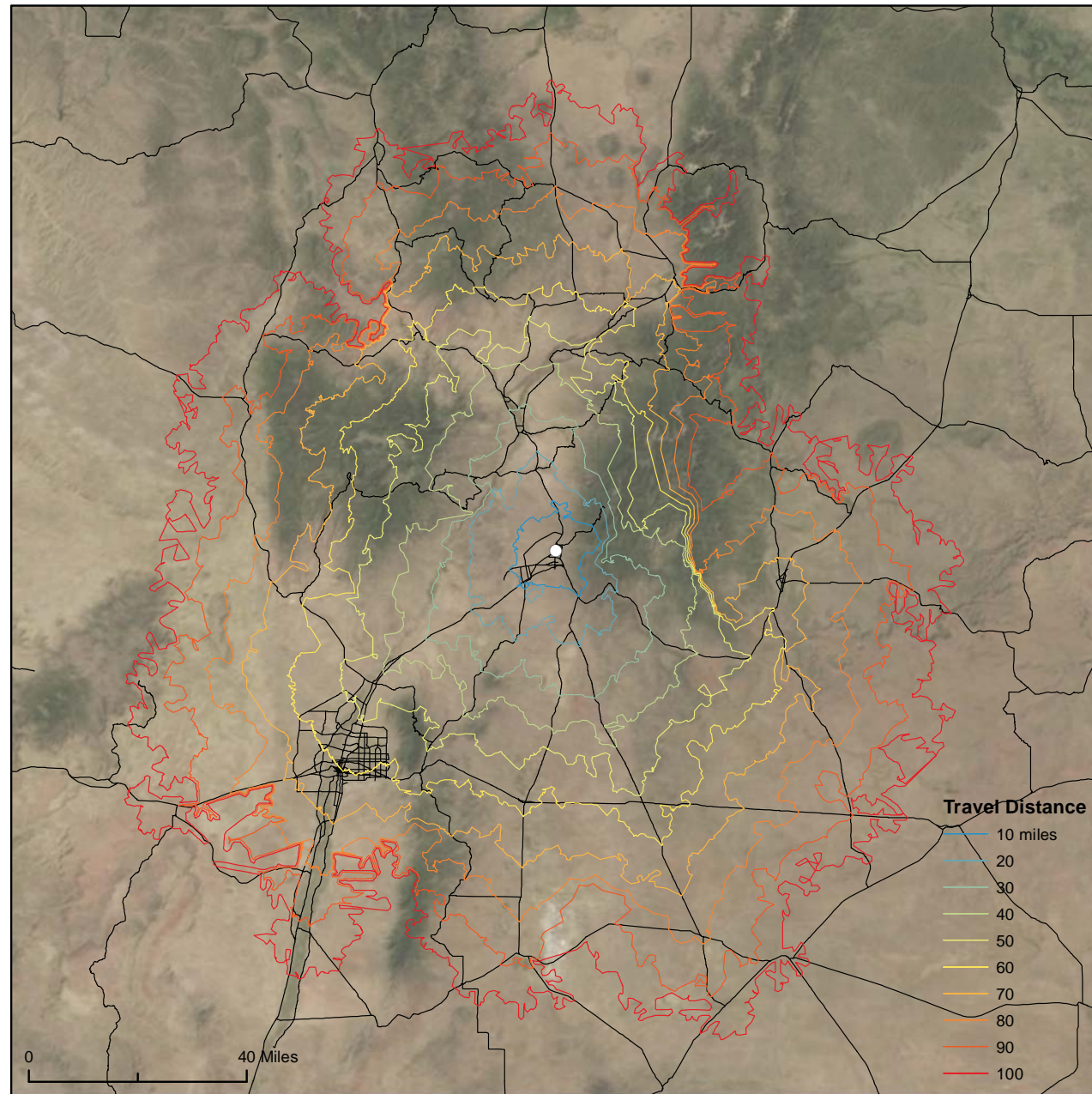
## Other Biomass



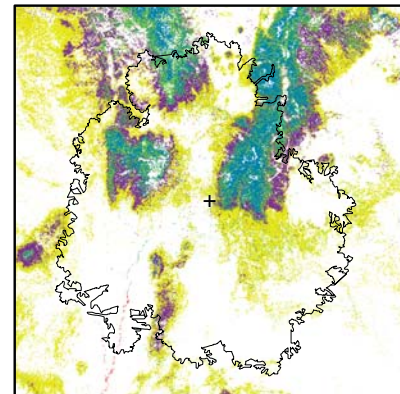


# Santa Fe

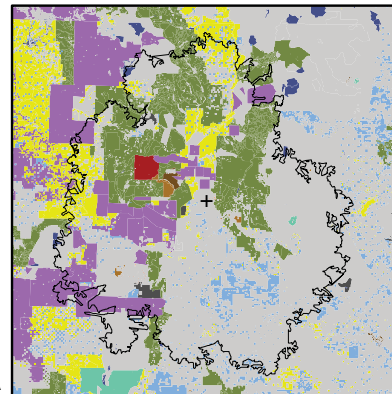
Population 2010: 67,947  
Incorporated: 1891



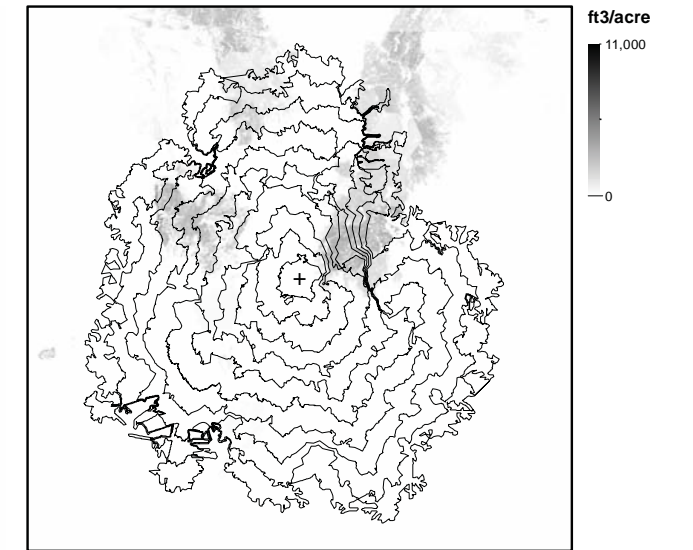
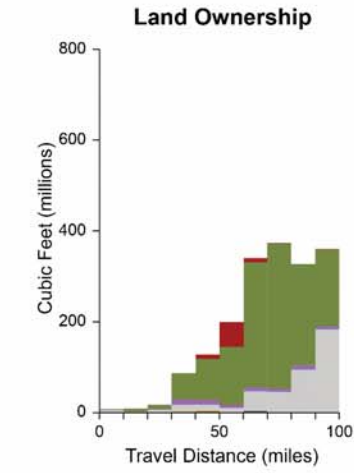
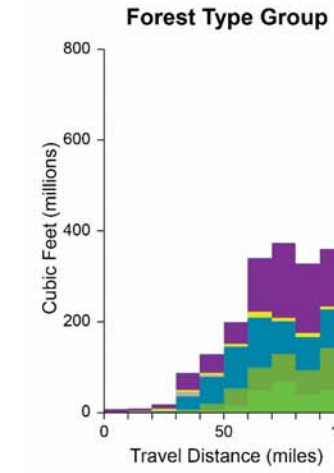
- Forest Group**
- Aspen/Birch
  - Douglas Fir
  - Cottonwood
  - Lodgepole Pine
  - Fir/Sruce
  - Nonstocked
  - Other Hardwood
  - Pinyon/Juniper
  - Ponderosa Pine
  - Woodland Hrdwd
  - Western Sftwd



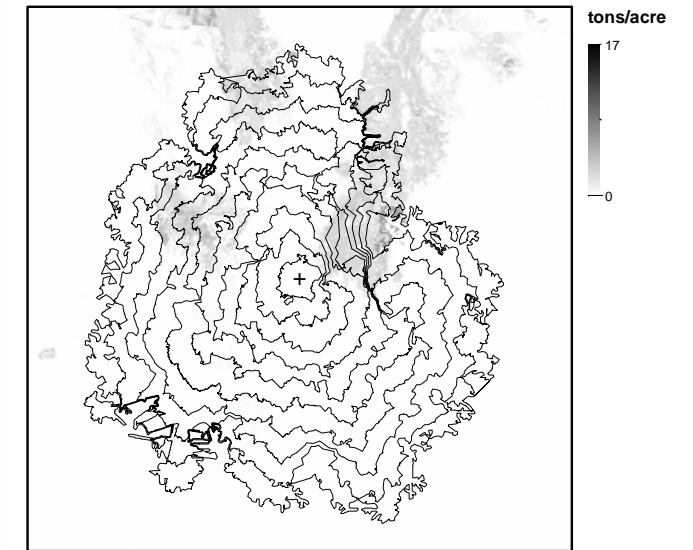
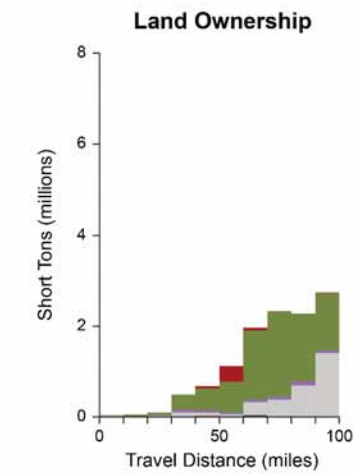
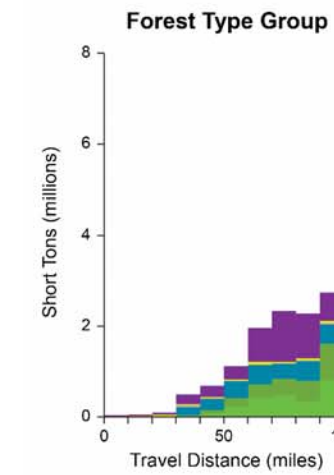
- Land Owner**
- BLM
  - DOD
  - FWS
  - LOCALGOV
  - NPS
  - OTHERFED
  - PRIVATE
  - STATEOTHER
  - STATETRUST
  - TRIBAL
  - USFS
  - VALLESCALDERA



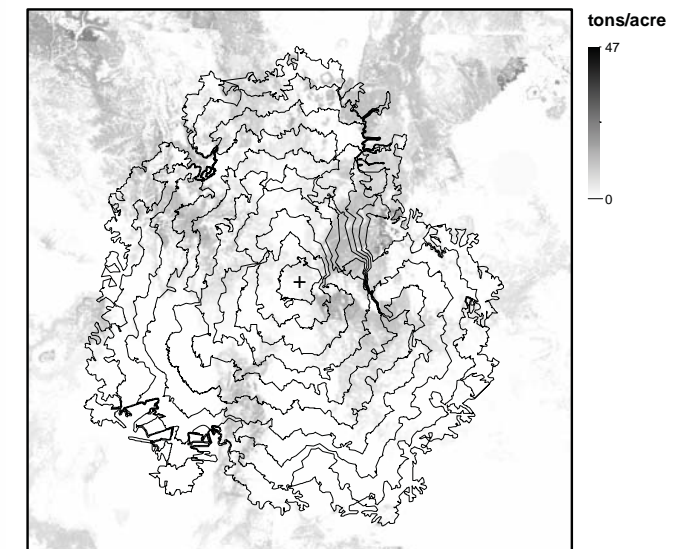
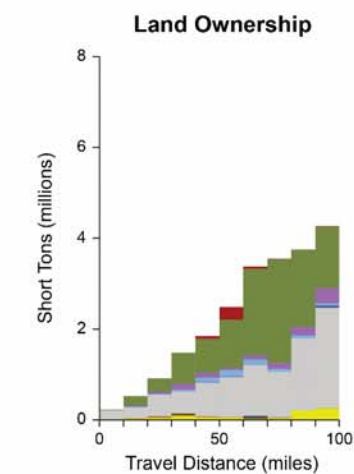
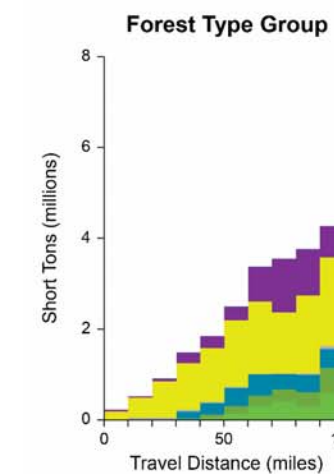
## Sawlogs



## Small Diameter Timber



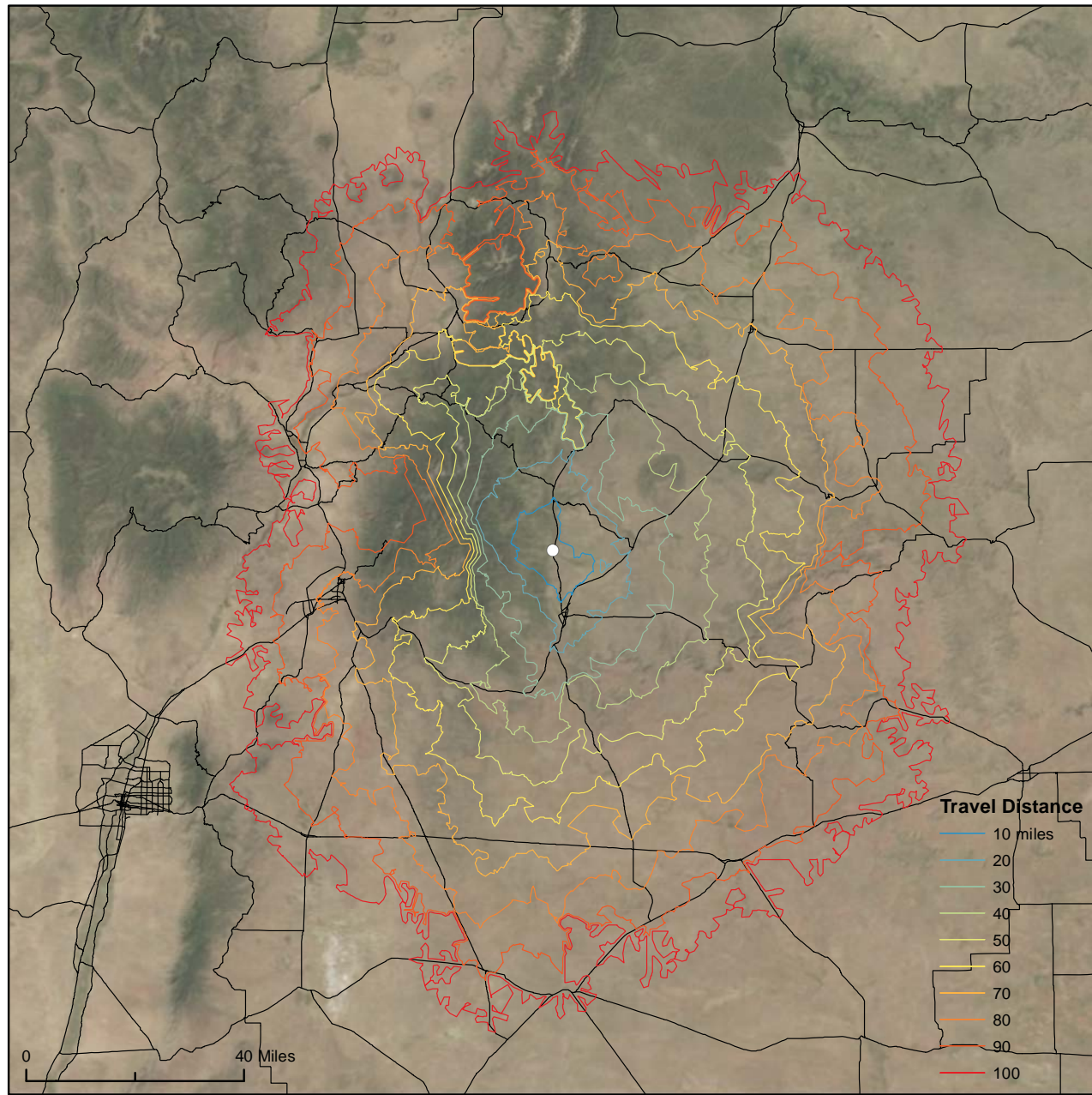
## Other Biomass



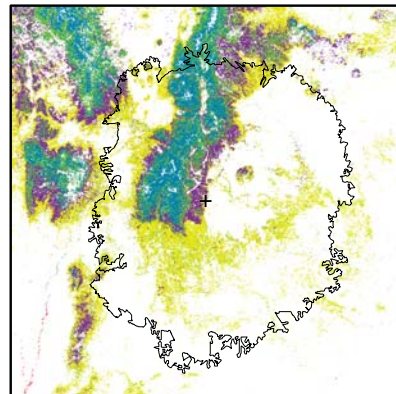


# Sapello

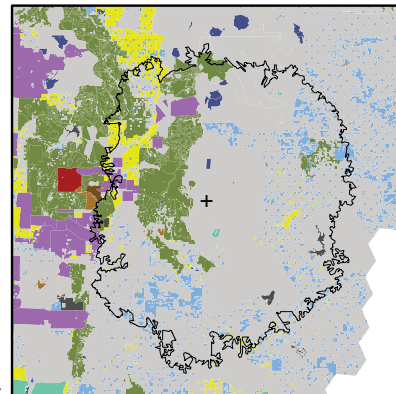
Population 2010: NA  
Unincorporated



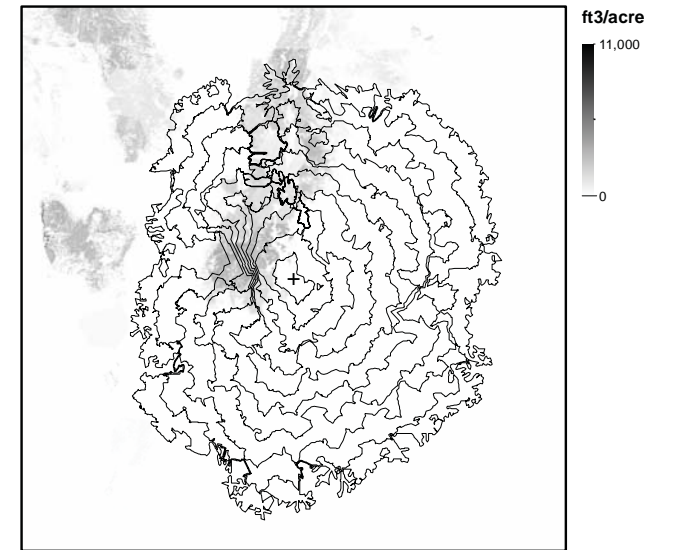
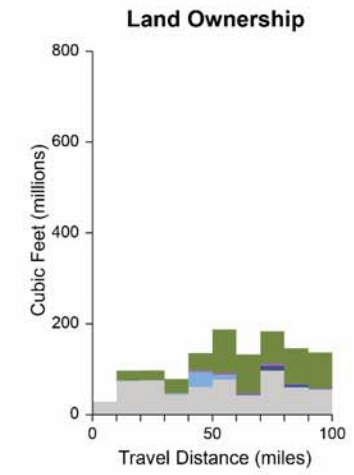
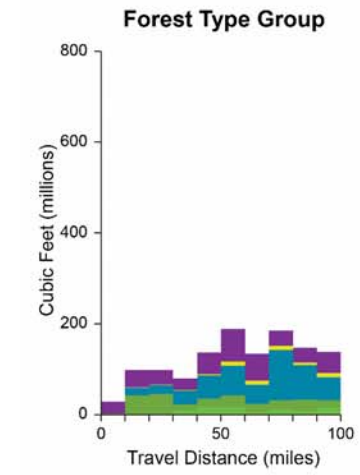
- Forest Group**
- Aspen/Birch
  - Douglas Fir
  - Cottonwood
  - Lodgepole Pine
  - Fir/Sruce
  - Nonstocked
  - Other Hardwood
  - Pinyon/Juniper
  - Ponderosa Pine
  - Woodland Hrdwd
  - Western Sftwd



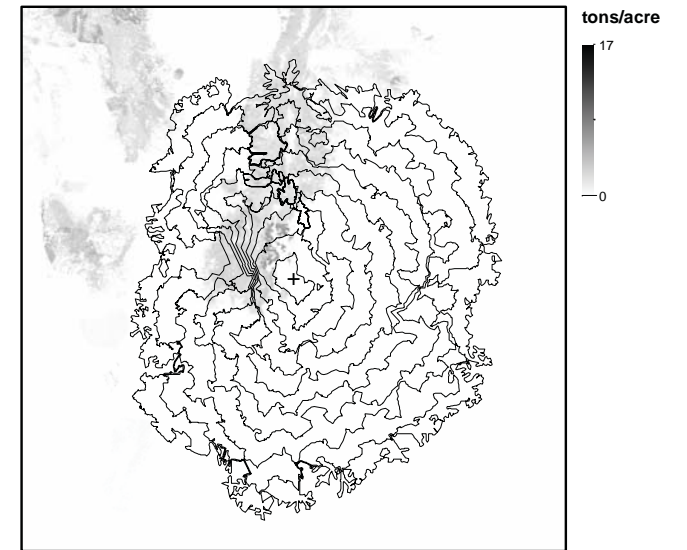
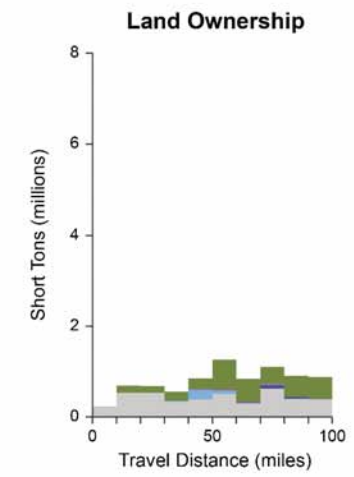
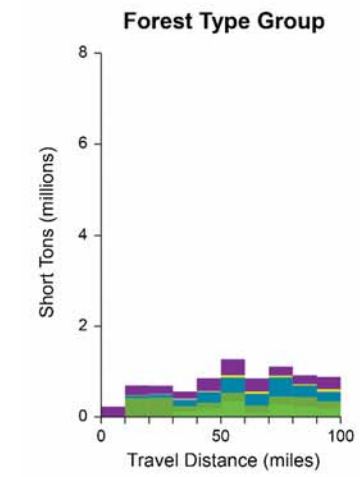
- Land Owner**
- BLM
  - DOD
  - FWS
  - LOCALGOV
  - NPS
  - OTHERFED
  - PRIVATE
  - STATEOTHER
  - STATETRUST
  - TRIBAL
  - USFS
  - VALLESCALDERA



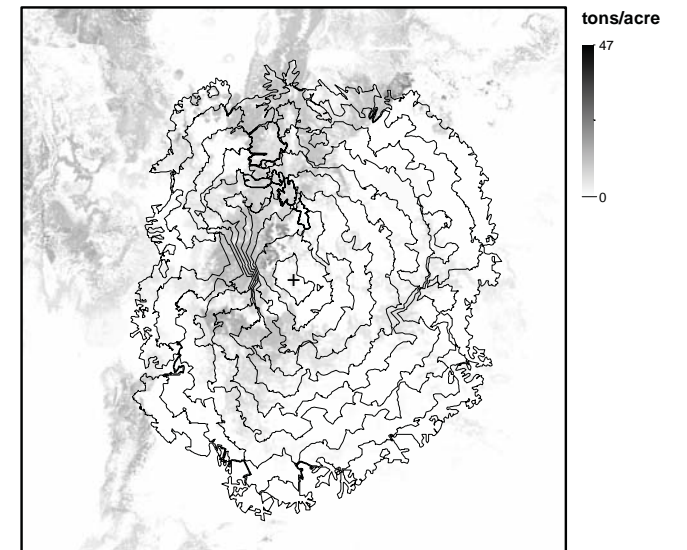
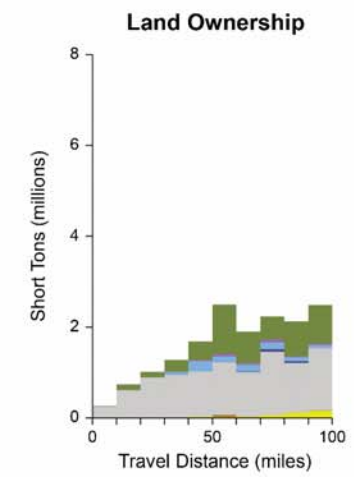
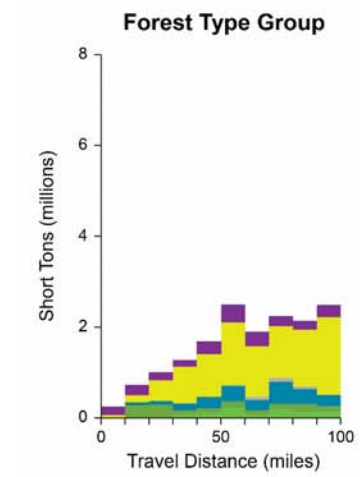
## Sawlogs



## Small Diameter Timber



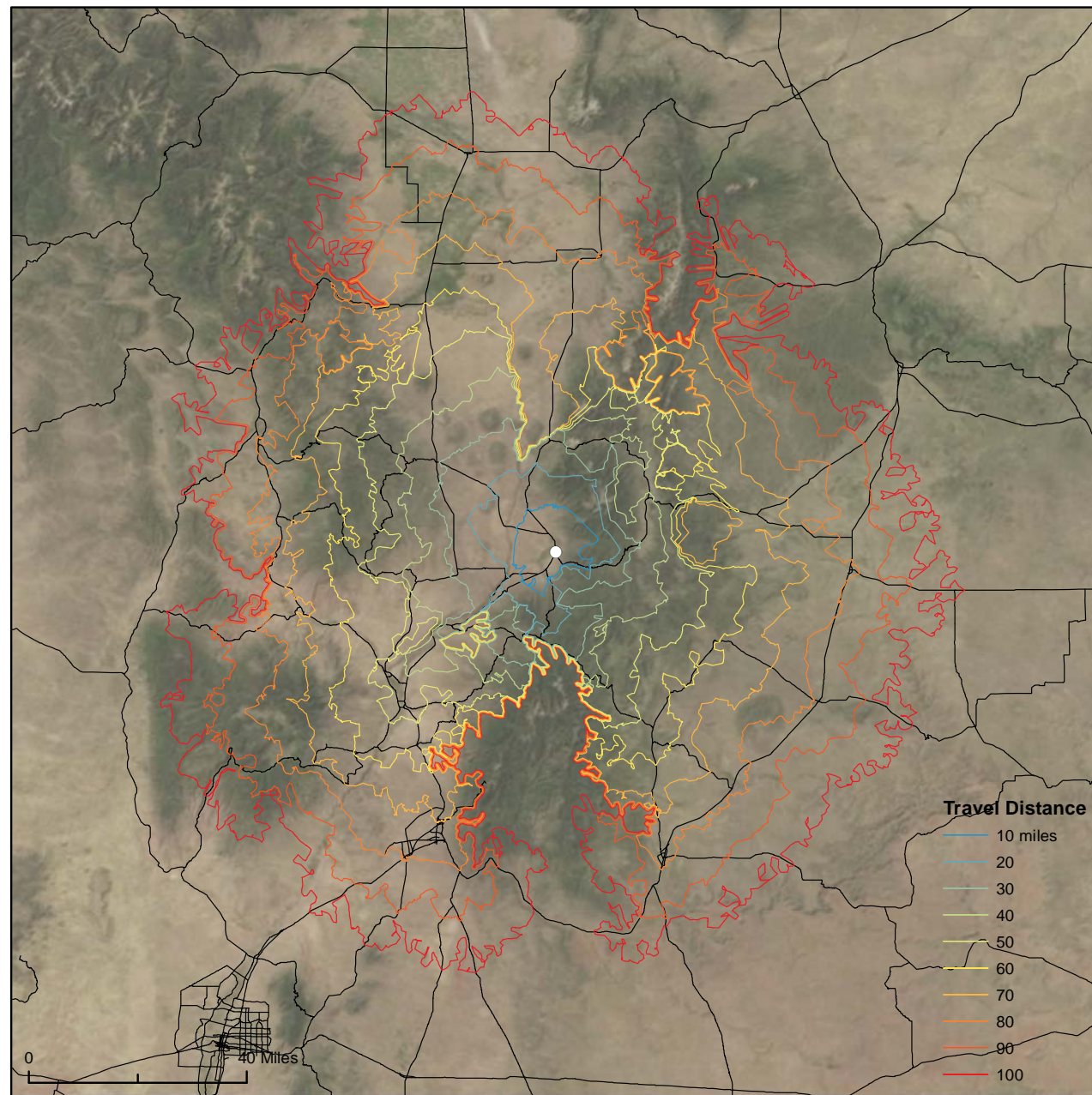
## Other Biomass



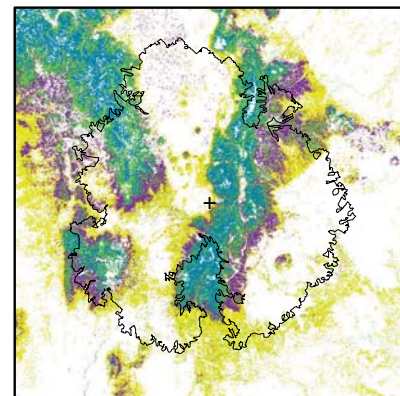


# Taos

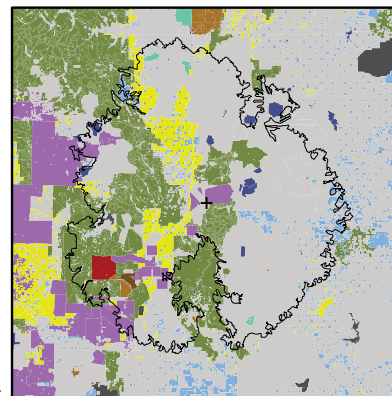
Population 2010: 5,716  
Incorporated: 1934



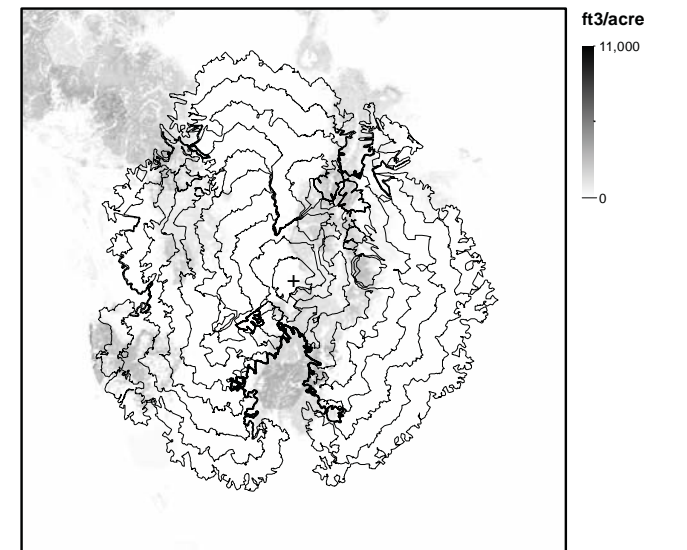
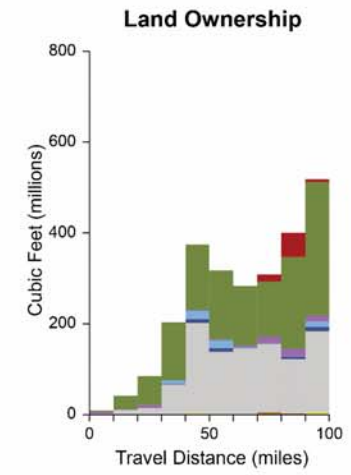
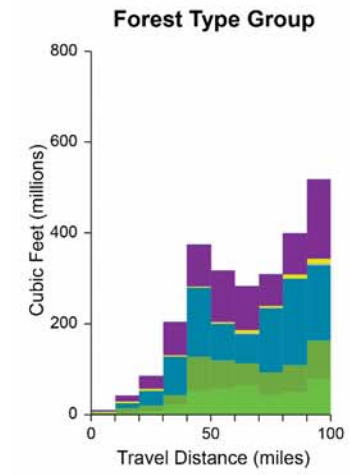
- Forest Group**
- Aspen/Birch
  - Douglas Fir
  - Cottonwood
  - Lodgepole Pine
  - Fir/Sruce
  - Nonstocked
  - Other Hardwood
  - Pinyon/Juniper
  - Ponderosa Pine
  - Woodland Hrdwd
  - Western Sftwd



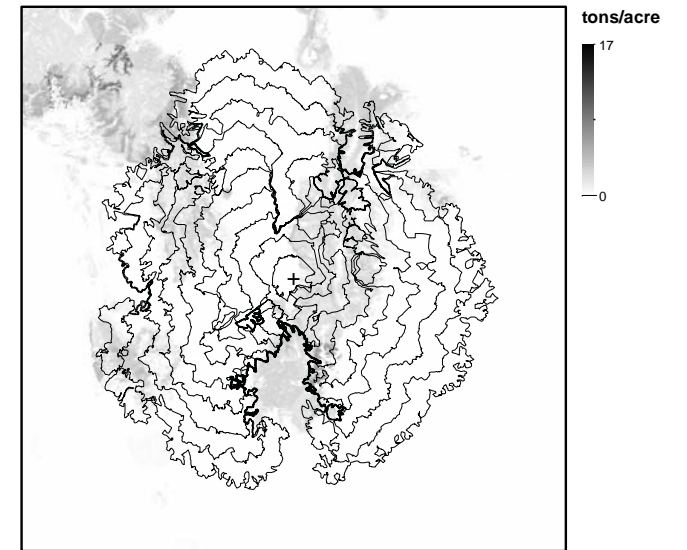
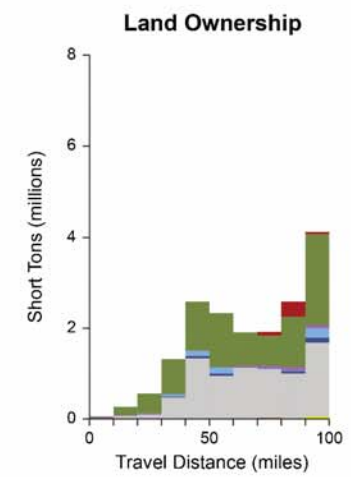
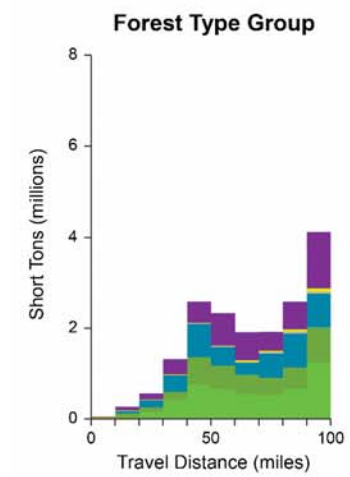
- Land Owner**
- BLM
  - DOD
  - FWS
  - LOCALGOV
  - NPS
  - OTHERFED
  - PRIVATE
  - STATEOTHER
  - STATETRUST
  - TRIBAL
  - USFS
  - VALLESCALDERA



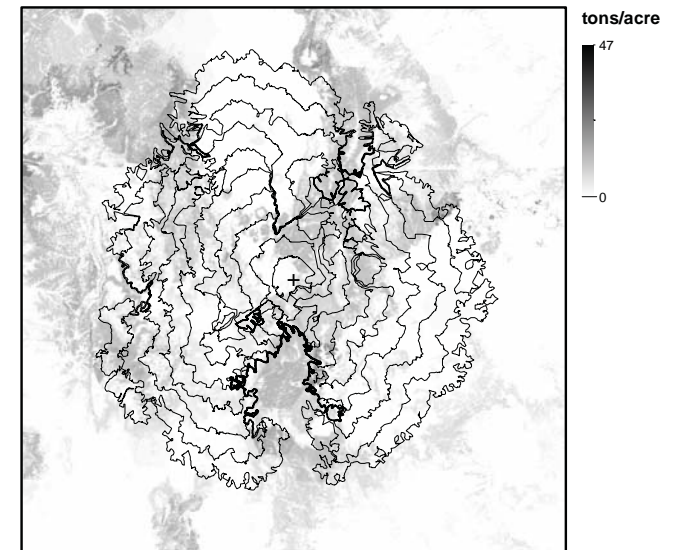
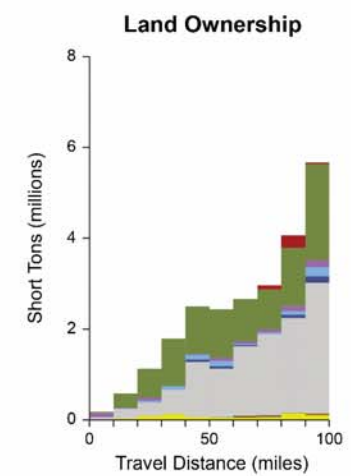
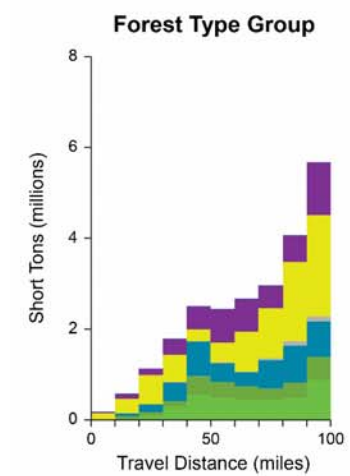
## Sawlogs



## Small Diameter Timber



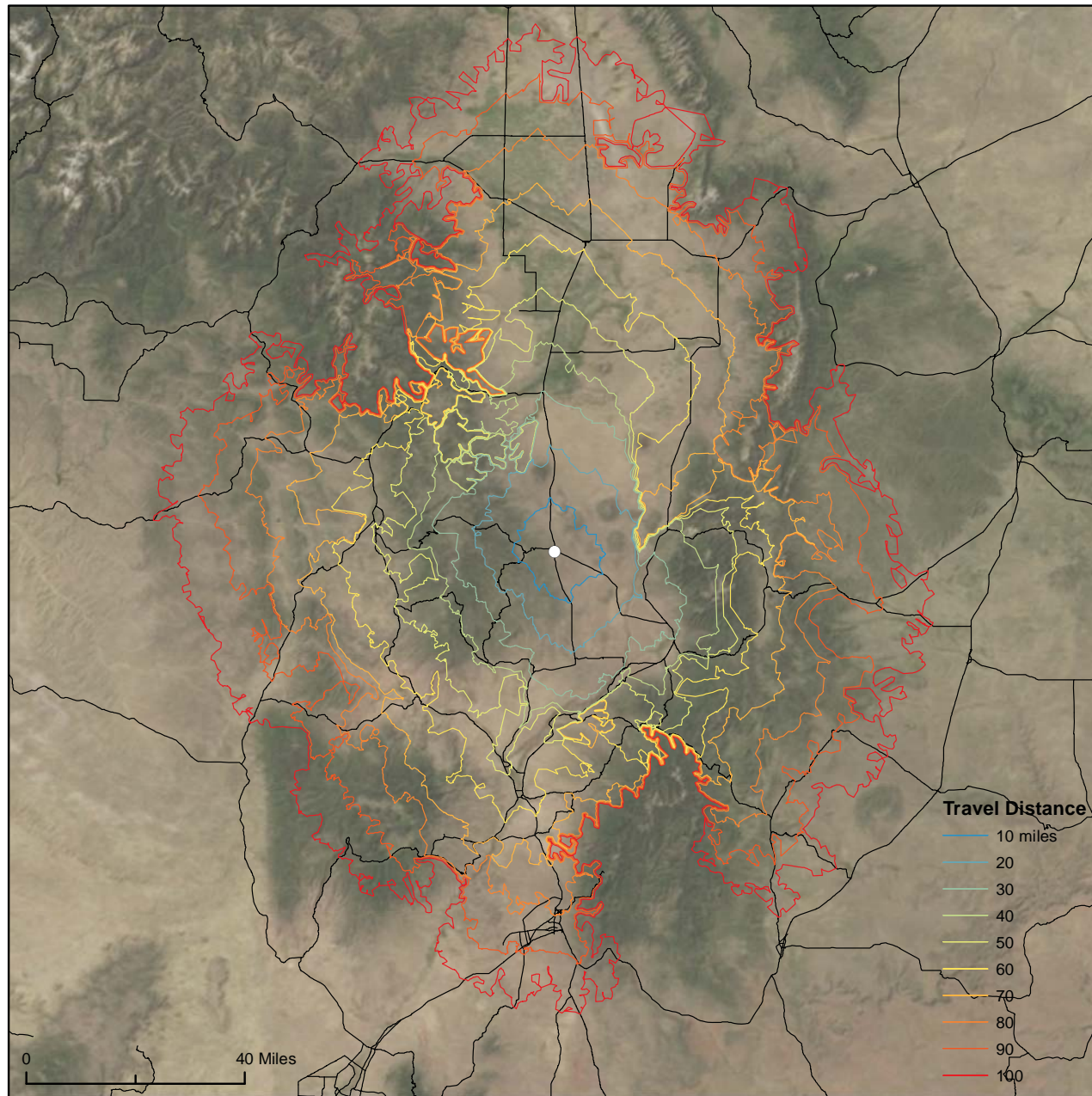
## Other Biomass



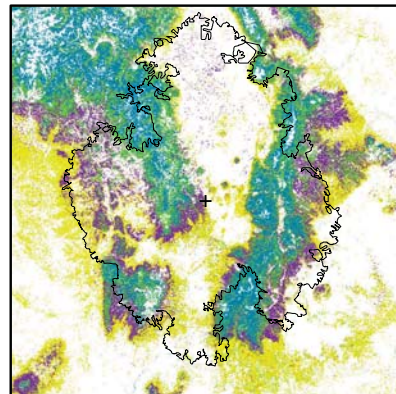


# Tres Piedras

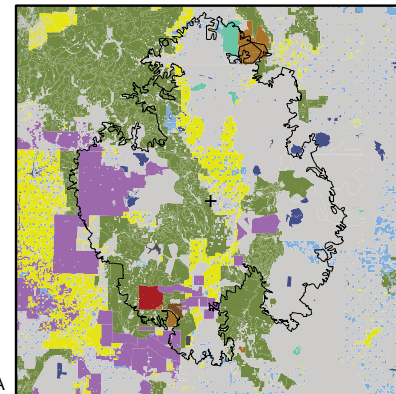
Population 2010: NA  
Unincorporated



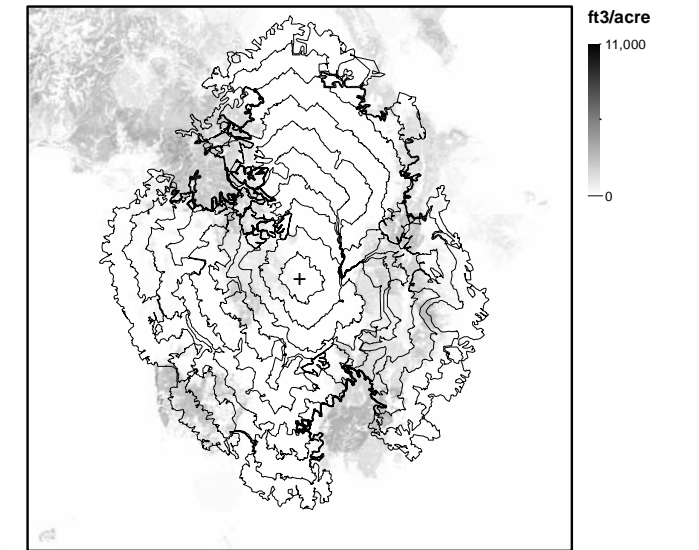
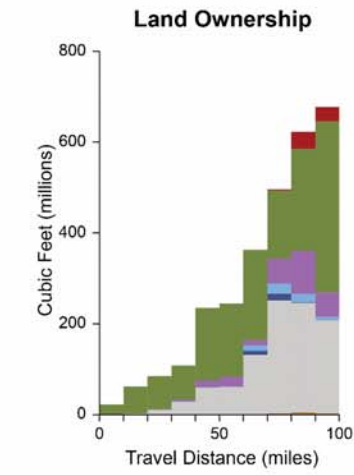
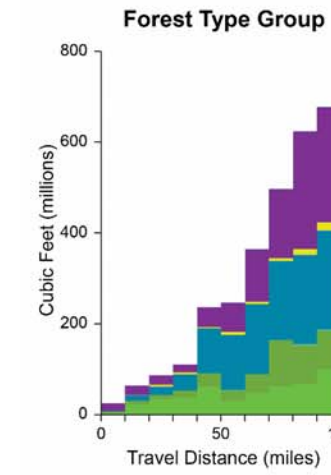
- Forest Group**
- Aspen/Birch
  - Douglas Fir
  - Cottonwood
  - Lodgepole Pine
  - Fir/Sruce
  - Nonstocked
  - Other Hardwood
  - Pinyon/Juniper
  - Ponderosa Pine
  - Woodland Hrdwd
  - Western Sftwd



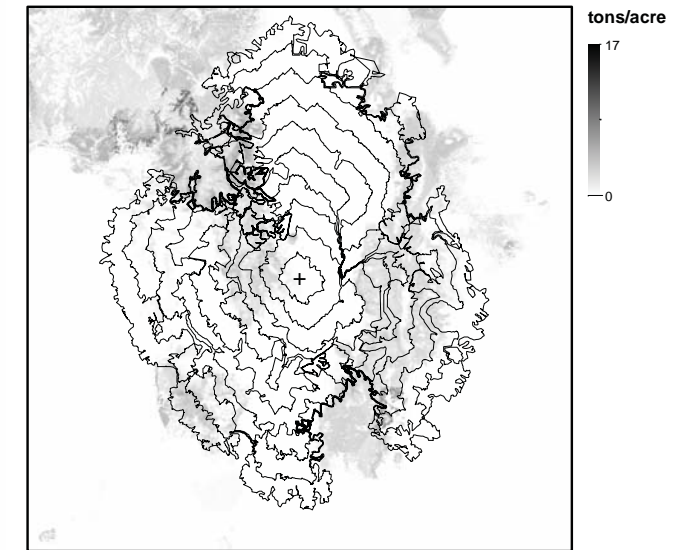
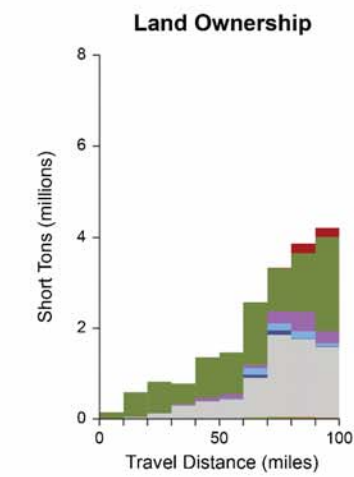
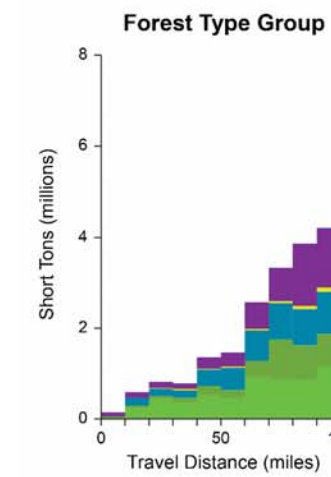
- Land Owner**
- BLM
  - DOD
  - FWS
  - LOCALGOV
  - NPS
  - OTHERFED
  - PRIVATE
  - STATEOTHER
  - STATETRUST
  - TRIBAL
  - USFS
  - VALLESCALDERA



## Sawlogs



## Small Diameter Timber



## Other Biomass

