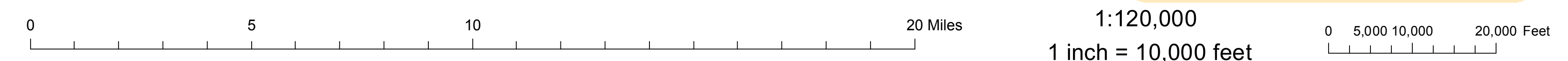




Coordinate System: NAD 1983 UTM Zone 13N
 Projection: Transverse Mercator
 Datum: North American 1983
 false easting: 500,000.0000
 false northing: 0.0000
 central meridian: -105.0000
 scale factor: 0.9996
 latitude of origin: 0.0000
 Units: Meter

adriencmiller@nmhu.edu
 Date: 6/9/2015
 Document Path: D:\V_Estrada\Grant\cmd\junc2015_saw_public\blde\GrantCoEco_Map1b.mxd



	Grant Co E911 Roads	Surface Ownership (from Gila NF) BLM County Private State State Wildlife Area USFS USFS Wilderness
	Grant Co. Eco-Watershed Group Priority Area	
	Watersheds 6th Code (HUC 12)	
	Watersheds 5th Code (HUC 10)	



Round Mountain
 30302020804