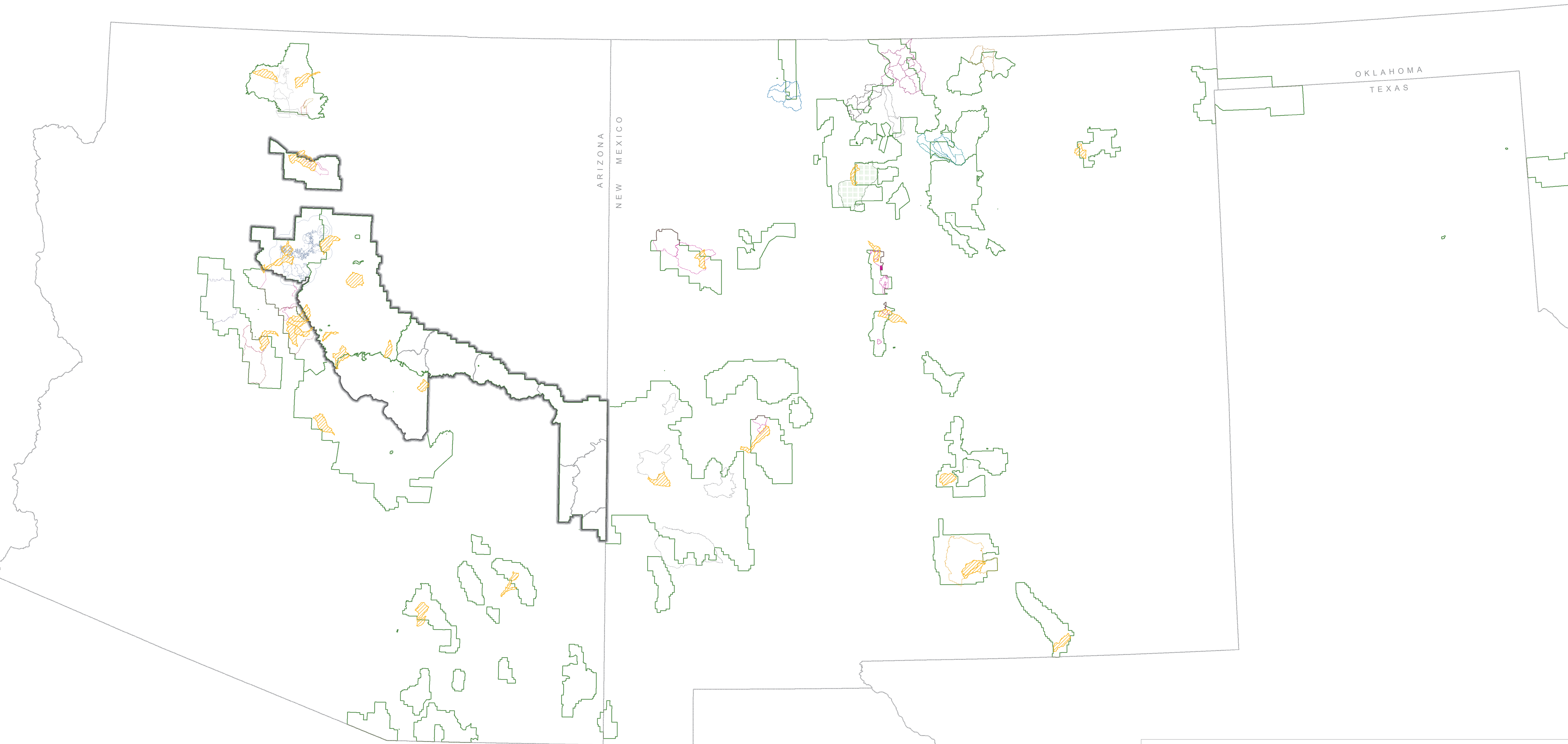
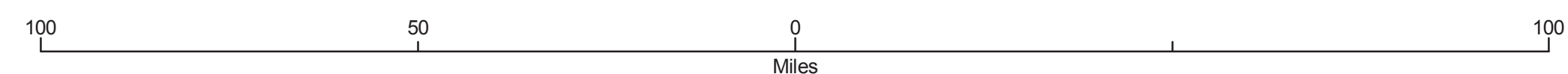



# Southwestern Region National Forests' Priority Landscapes with Priority Watersheds



National Forest Boundary  
 State Boundary



### R3 Forests' Landscapes

<span style="border: 2px solid black; display: inline-block; width: 15px; height: 10px; margin-right: 5px;"></span> Four Forests Restoration Initiative (4FRI)	<span style="border: 1px solid pink; display: inline-block; width: 15px; height: 10px; margin-right: 5px;"></span> CIB Project Boundaries	<span style="border: 1px solid lightpink; display: inline-block; width: 15px; height: 10px; margin-right: 5px;"></span> PRE Black Hills VMP
<span style="border: 1px solid lightgray; display: inline-block; width: 15px; height: 10px; margin-right: 5px;"></span> APS - Geographic Areas	<span style="border: 1px solid lightgray; display: inline-block; width: 15px; height: 10px; margin-right: 5px;"></span> GIL Project Area Boundary	<span style="border: 1px solid lightpink; display: inline-block; width: 15px; height: 10px; margin-right: 5px;"></span> PRE Bradshaw VMP
<span style="border: 1px solid lightgray; display: inline-block; width: 15px; height: 10px; margin-right: 5px;"></span> CAR D1_CeboIta_Nutrias	<span style="border: 1px solid lightgray; display: inline-block; width: 15px; height: 10px; margin-right: 5px;"></span> NKab Cross Boundary Priority	<span style="border: 1px solid lightpink; display: inline-block; width: 15px; height: 10px; margin-right: 5px;"></span> PRE Chino Valley East NFMA AAP
<span style="border: 1px solid lightgray; display: inline-block; width: 15px; height: 10px; margin-right: 5px;"></span> CAR D2_EIRito	<span style="border: 1px solid yellow; display: inline-block; width: 15px; height: 10px; margin-right: 5px;"></span> NKab NCYN below2625m Rim Priority	<span style="border: 1px solid lightgray; display: inline-block; width: 15px; height: 10px; margin-right: 5px;"></span> PRE Chino Valley West NFMA AAP
<span style="border: 1px solid lightblue; display: inline-block; width: 15px; height: 10px; margin-right: 5px;"></span> CAR D3_SCompanero	<span style="border: 1px solid lightpink; display: inline-block; width: 15px; height: 10px; margin-right: 5px;"></span> NKab NCYN MC above2625m Rim Priority	<span style="border: 1px solid lightgray; display: inline-block; width: 15px; height: 10px; margin-right: 5px;"></span> PRE Hassayampa VMP
<span style="border: 1px solid lightblue; display: inline-block; width: 15px; height: 10px; margin-right: 5px;"></span> CAR D4_Diamante	<span style="border: 1px solid lightgray; display: inline-block; width: 15px; height: 10px; margin-right: 5px;"></span> NKab wpipobelt Priority	<span style="background-color: #c8e6c9; border: 1px solid #81c784; display: inline-block; width: 15px; height: 10px; margin-right: 5px;"></span> Southwest Jemez (Santa Fe NF)
<span style="border: 1px solid lightblue; display: inline-block; width: 15px; height: 10px; margin-right: 5px;"></span> CAR D4_Diamante_SantaBarbara	<span style="border: 1px solid lightpink; display: inline-block; width: 15px; height: 10px; margin-right: 5px;"></span> KAI - Tusayan Priority	<span style="background: repeating-linear-gradient(45deg, transparent, transparent 2px, orange 2px, orange 4px); border: 1px solid orange; display: inline-block; width: 15px; height: 10px; margin-right: 5px;"></span> Priority Watersheds
<span style="border: 1px solid pink; display: inline-block; width: 15px; height: 10px; margin-right: 5px;"></span> CAR D6_Tusas_SanAntonio	<span style="border: 1px solid lightgray; display: inline-block; width: 15px; height: 10px; margin-right: 5px;"></span> KAI - Williams Priority	
<span style="border: 1px solid yellow; display: inline-block; width: 15px; height: 10px; margin-right: 5px;"></span> CAR D7_ComancheCreek	<span style="border: 1px solid yellow; display: inline-block; width: 15px; height: 10px; margin-right: 5px;"></span> LIN NF CFLRP Boundary	

Note: The Coronado NF uses FireScapes (aka Ecological Management Areas) for Landscape Projects